Lansford et al. 1996
(Y-Ag)

Ref# 485 L-104

Technical Report 27

Irrigation Water Sources and Cropland Acreages in New Mexico, 1993–1995

(1996)

Agricultural Experiment Station • Cooperative Extension Service

College of Agriculture and Home Economics

ACKNOWLEDGMENTS

These inventories of irrigated and dry (not irrigated) cropland acreages were made possible through the cooperation of several state and federal agencies. These agencies are New Mexico State University's Agricultural Experiment Station and Cooperative Extension Service, New Mexico Department of Agriculture, New Mexico State Engineer Office, New Mexico Interstate Stream Commission, Farm Service Agency, Natural Resource Conservation Service, New Mexico Agricultural Statistics Service (U.S. Department of Agriculture), U.S. Geological Survey, Bureau of Indian Affairs, and Bureau of Reclamation (U.S. Department of Interior). The New Mexico Agricultural Statistics Service coordinated data gathering on planted crop acreage in each county. Early work on cropland inventories was assisted with funding from the New Mexico Water Resources Research Institute. U.S. Geologic Survey assisted with partial funding for the 1985 survey to incorporate information regarding type of irrigation system and has assisted with partial funding for the 1988–1990 surveys. The New Mexico Interstate Streams Commission also assisted with partial funding for the 1989–1995 surveys.

CONTENTS

Purpose of the inventories 1
Earlier inventories of cropland acreage 2
Historical trends in irrigated agriculture 2
Irrigation water sources supply 2
Historical dryland acreage 6
Type of irrigation systems 6
Irrigated cropland 6
Dry cropland 11
County statistics 11
Subbasin crop acreage 11
Conservation Reserve Program 48
Diverted set-a-side acreage 48
Glossary of terms 48
Selected references 84

Irrigation Water Sources and Cropland Acreages in New Mexico, 1993–1995

Robert R. Lansford [1], Trisha L. Franz[2], Charles Gore[3], William W. Wilken[4], and Anthony A. Lucero[5]

The tables in this report show the historical development of irrigated cropland acreage (1940–1995) and water sources used for irrigation (1994 and 1995) by county and for the state. The data, compiled through the efforts of several state and federal agencies, summarize the results of continuing cropland acreage inventories initiated in 1969. Major changes in the format for inventories were incorporated in 1985. Estimates of irrigated crops have been reported by type of irrigation system since 1984.

Since 1969, cropland and its uses have been inventoried annually for each New Mexico county. These inventories generally are coordinated by the New Mexico Agricultural Statistics Service. The New Mexico State Engineer Office compiles data for the total cropland acreage for counties and irrigated areas throughout the state. The New Mexico Agricultural Statistics Service, in cooperation with the New Mexico Department of Agriculture and New Mexico State University's Department of Agricultural Economics and Agricultural Business, compiles data regarding cropland use. The State Engineer Office also determines sources of water (surface, ground, or combined surface and ground) available to the total irrigated cropland acreage. The irrigation methods also are determined for counties and crops.

Total cropland acreage is based on acreages reported by the U.S. Bureau of Indian Affairs for Indian lands and the U.S. Bureau of Reclamation for reclamation projects; acreages determined by hydrographic surveys; acreages set forth as adjudications and court decrees; State Engineer Office licenses and permits; and recent aerial photography in areas where these data are lacking.

As the data are assembled, irrigation water sources are determined and updated. Planted, multiple-cropped, diverted set-a-side, and idle and fallow acreages[6] are compiled from data available to the New Mexico Agricultural Statistics Service and at annual meetings held in each county for this purpose. At county meetings, representatives of the Natural Resource Conservation Service (NRCS), formerly Soil Conservation Service; Farm Service Agency (FSA); Rural Economic Community Development (RECD); Bureau of Indian Affairs (as appropriate); NMSU's Cooperative Extension Service; and New Mexico Agricultural Statistics Service and/or NMSU's Department of Agricultural Economics; and others refine cropland use estimates, yields, and other data that pertain to each county. These annual meetings usually are held in the fall and winter after crops have been harvested.

PURPOSE OF THE INVENTORIES

The purpose of this and previous inventories is to obtain accurate estimates of planted, fallow, idle, and diverted set-a-side acres on irrigated and dry cropland in New Mexico. Therefore, the study's objective is to report the use of all cropland in the state by the crops grown on irrigated and dry cropland in each county and sub-hydrologic basins within each county.

[1] Professor, Department of Agricultural Economics and Agricultural Business, NMSU; [2]statistician, New Mexico Department of Agriculture; [3]state statistician in charge, New Mexico Agricultural Statistics Service; [4]deputy state statistician, New Mexico Agricultural Statistics Service; [5]water resource specialist, New Mexico State Engineer Office.

[6] A glossary of terms is presented in a section following the text and preceding the references.

Data for 1969–1994 have been published in previous reports of New Mexico State University's Agricultural Experiment Station (see selected references 1–26). As more comprehensive inventories are made and better information becomes available, some previously published data have been revised. A summary of the 1970–1994 data is presented in a report by Lansford (27). Revisions are included in this report's tables, and these data supersede those previously published.

EARLIER INVENTORIES OF CROPLAND ACREAGE

For the most part, inventories of cropland acreage before 1969 were incomplete, because planted crop acreage, idle and fallow acreage, and the use of diverted set-a-side acreage were not identified (28, 29). The Census of Agriculture began to exclude non-qualifying small tracts used in irrigated agriculture in 1964 (34, 35, 36, 37, 38). In some northern New Mexico counties where many small holdings exist, such small tracts are a significant part of the total county acreage farmed. However, the 1979 Census of Agriculture did include some acreage for these small holdings, using the definition of a farm. The 1966–67 Conservation Needs Inventory (28) in New Mexico detailed all the cropland acreage, but major crops were grouped. Acreage of single crops, such as corn, were not identified. New Mexico Agricultural Statistics (30, 31), compiled annually by the New Mexico Agricultural Statistics Service, have included a partial listing of crops grown in each New Mexico county. Thus, the acreage of some crops such as pasture, native pasture (sometimes referred to as vega), and the diverted set-a-side and fallow acreage is not included.

HISTORICAL TRENDS IN IRRIGATED AGRICULTURE

In recent years, irrigated farming has developed in eastern and northwestern New Mexico. There was no irrigation in Curry County in 1940, but about 222,000 acres had been developed by 1980. Since then, the number has held steady. Irrigation in Lea County increased from 1,970 to 119,240 acres between 1940 and 1980, and has remained essentially the same through 1990. However, in 1990 and 1991, the State Engineer Office checked irrigated cropland fields in Lea County and reduced the irrigated acreage estimate to 83,500 for 1991. Roosevelt County increased from 10,870 to 143,670 acres (table 1) in the same period. Significant increases also occurred in Chaves, De Baca, Hidalgo, Luna, Otero, Quay, San Juan, Torrance, and Union counties. Most of this development has occurred where groundwater is the irrigation source. The irrigated cropland acreage in Chaves County decreased 6,200 acres in 1994, because the state of New Mexico purchased and retired 6,200 acres of water rights in Chaves County that year.

During 1976, water was delivered for the first 9,200 acres of the Navajo Indian Irrigation Project in San Juan County (table 1). Since then, surface water from the San Juan River has been delivered to an additional 52,800 acres. The Navajo Indian Irrigation Project acreage continues to expand on rangeland.

IRRIGATION WATER SOURCES SUPPLY

Tables 2 and 3 present irrigated cropland acreages in 1994 and 1995 by county and by water source according to the following catagories: surface only—water supply is furnished entirely from surface water sources; ground only—water supply is furnished entirely from groundwater sources; and surface and groundwater—supply is furnished from surface water sources supplemented with groundwater from wells. Acreage irrigated with surface water and groundwater is considered to receive a combined supply source and is so tabulated. For instance, most of the acreage in Elephant Butte Irrigation District in Doña Ana and Sierra counties can be irrigated from both sources, and the district acreage is so classified.

Acreage irrigated in 1975 and in 1980, and irrigation water withdrawals and depletions used by irrigated agriculture in 1995 and 1980 were estimated by Sorensen (32, 33), and for 1985 and 1990 were estimated by Wilson (41, 42). Estimates of crops irrigated by irrigation system type by hydrologic subbasin within counties were developed for 1985 and 1990 crop years for the 1985 and 1990 National Water Assessment (41, 42). They are reported for 1995 in this report.

Crops grown on lands irrigated from ground, or combined surface and ground sources usually receive a full supply during the irrigation season. Crops irrigated entirely from surface water sources often experience shortages, resulting from below-normal stream flow in the early summer in a particular year. During the 1984–1990 period, surface water supplies were well above normal for all major river basins in New Mexico. However, in the 1990s some of the river basins in New Mexico experienced shortages during the summer months. In some areas of the state where storage facilities are lacking, full supplies are available only during spring runoff, and seasonal shortages occur later in the year. In 1990, 1992, and 1995, water was below average for the first half of each year and then above average for the last half of each year. It is likely that there were water shortages in some basins in the summers of 1990 to 1995. For cropland irrigated with surface water only,

TABLE 1. IRRIGATED CROPLAND ACREAGE, INCLUDING IDLE, FALLOW, AND DIVERTED ACREAGE IN NEW MEXICO, BY COUNTY.

COUNTY	1940	1945	1950	1955	1960	1965	1970	1975	1980	1985	1990	1994	1995
	(ACRES)												
BERNALILLO	20,590	18,900	18,000	17,000	16,000	15,460	13,240	11,290	10,630	10,630	10,630	10,630	10,630
CATRON	2,560	2,560	2,640	2,720	2,800	2,880	2,700	2,700	2,620	2,620	2,620	3,930	4,260
CHAVES	72,960	83,340	89,100	94,100	97,600	101,000	100,100	98,720	98,720	98,720	97,820	91,600	91,600
CIBOLA	--	--	--	--	--	--	--	--	--	8,660	9,060	9,060	9,060
COLFAX	31,340	31,340	33,140	34,490	36,740	38,540	34,780	33,200	33,200	30,800	30,800	30,800	30,800
CURRY	--	--	3,010	74,000	95,000	150,240	190,000	208,000	222,080	222,080	222,200	222,200	222,200
DE BACA	5,270	5,300	6,190	7,080	7,970	8,860	9,790	13,020	13,220	13,220	13,220	13,220	13,220
DONA ANA	76,520	80,800	86,000	90,000	94,000	97,330	97,330	96,430	96,030	96,030	96,030	96,030	96,030
EDDY	57,660	67,780	71,450	72,230	73,000	73,800	74,610	75,010	76,440	75,690	75,690	75,690	75,690
GRANT	7,520	7,600	7,980	8,360	8,750	9,130	8,010	7,300	7,060	6,950	6,950	6,950	6,950
GUADALUPE	3,240	3,240	3,250	3,400	3,500	3,770	3,830	4,180	4,180	4,180	4,180	4,180	4,180
HARDING	--	100	100	1,000	1,800	2,670	6,270	6,550	4,670	4,670	4,670	4,680	4,680
HIDALGO	2,980	3,400	10,820	18,100	25,400	32,760	35,240	36,480	41,420	40,420	40,420	40,420	38,420
LEA	1,970	3,950	61,440	73,630	85,820	98,000	99,000	112,000	119,240	119,240	119,240	83,500	83,500
LINCOLN	4,780	4,800	5,000	5,600	5,600	5,600	5,800	6,310	6,310	6,310	6,310	6,310	6,310
LUNA	21,240	22,490	33,110	38,260	42,610	50,990	71,460	72,440	73,940	73,940	73,950	73,950	73,950
McKINLEY	6,240	6,240	6,240	6,240	6,440	6,440	6,440	6,440	6,440	6,440	6,440	6,440	6,440
MORA	21,260	20,000	19,900	19,000	18,000	18,020	18,000	15,460	15,460	15,460	15,460	15,460	15,460
OTERO	4,620	8,780	11,730	13,500	15,300	17,060	17,100	17,960	19,290	19,290	19,290	19,290	19,290
QUAY	1,000	1,400	32,600	34,000	41,700	49,450	50,620	53,600	55,490	55,490	55,490	55,490	55,490
RIO ARRIBA	40,330	40,330	40,330	40,330	40,330	40,330	41,110	41,110	41,110	41,110	41,110	41,110	41,110
ROOSEVELT	10,870	15,700	34,390	54,200	74,000	93,730	103,700	125,000	138,240	143,670	143,670	143,670	143,670
SANDOVAL	18,630	16,400	16,240	16,240	16,240	16,270	16,270	16,270	16,960	17,270	17,270	17,270	17,270
SAN JUAN	50,200	50,200	50,390	52,460	55,250	57,700	59,700	59,730	88,350	106,730	124,100	144,510	150,150
SAN MIGUEL	19,280	17,100	15,000	15,000	13,500	13,500	13,500	13,500	13,520	13,520	13,520	13,520	13,520
SANTA FE	10,400	10,400	10,400	11,000	12,000	12,980	15,840	16,370	17,840	17,840	18,070	18,070	18,070
SIERRA	4,840	5,100	7,000	7,500	8,000	8,800	8,840	9,110	9,110	11,400	11,400	11,400	11,400
SOCORRO	13,310	13,400	14,500	15,600	16,700	17,820	17,820	19,810	20,630	21,240	21,240	21,240	21,240
TAOS	37,120	37,120	37,580	39,810	41,900	41,900	41,900	41,900	41,900	41,900	41,900	41,900	41,900
TORRANCE	1,420	6,300	11,180	16,980	20,000	30,000	33,330	34,850	37,280	38,110	38,110	38,110	38,110
UNION	10,490	11,110	11,800	18,810	25,910	32,920	39,710	49,750	57,700	60,000	60,000	60,000	60,000
VALENCIA	37,020	38,300	39,580	40,860	42,140	43,420	43,690	43,590	39,250	28,570	28,570	28,500	28,500
STATE TOTAL	595,660	633,480	790,090	941,500	1,044,000	1,191,370	1,279,730	1,348,080	1,428,330	1,452,200	1,469,430	1,449,130	1,453,100

SOURCE: 1940-1965 ACREAGE COMPILED BY U.S. SOIL CONSERVATION SERVICE; NMSU'S DEPARTMENT OF AGRICULTURAL ECONOMICS AND AGRICULTURAL BUSINESS; AND THE STATE ENGINEER OFFICE; 1970-1995 ACREAGE COMPILED BY THE NEW MEXICO STATE ENGINEER OFFICE.

TABLE 2. IRRIGATED CROPLAND ACREAGE AND WATER SOURCE USED FOR IRRIGATION IN NEW MEXICO COUNTIES IN 1994*

COUNTY	WATER SOURCE: SURFACE ONLY	WATER SOURCE: GROUND ONLY	WATER SOURCE: SURFACE AND GROUND**	TOTAL IRRIGATED CROPLAND	TOTAL ACRES IRRIGATED	PLANTED NOT IRRIGATED OR IDLE AND FALLOW	TOTAL IRRIGATED CROPLAND
	(ACRES)						
BERNALILLO	6,810	360	3,460	10,630	8,640	1,990	10,630
CATRON	2,010	240	1,680	3,930	2,265	1,665	3,930
CHAVES	3,260	72,750	15,590	91,600	86,480	5,120	91,600
CIBOLA	8,300	500	260	9,060	2,920	6,140	9,060
COLFAX	30,800	--	--	30,800	19,650	11,150	30,800
CURRY	--	222,200	--	222,200	140,922	81,278	222,200
DE BACA	6,140	7,080	--	13,220	8,020	5,200	13,220
DONA ANA	--	9,370	86,660	96,030	77,105	18,925	96,030
EDDY	15,180	35,470	25,040	75,690	53,235	22,455	75,690
GRANT	3,690	1,840	1,420	6,950	3,265	3,685	6,950
GUADALUPE	3,730	450	--	4,180	3,640	540	4,180
HARDING	--	4,680	--	4,680	1,970	2,710	4,680
HIDALGO	--	37,640	2,780	40,420	9,335	31,085	40,420
LEA	--	83,500	--	83,500	47,615	35,885	83,500
LINCOLN	2,230	1,920	2,160	6,310	5,340	970	6,310
LUNA	10,670	61,970	1,310	73,950	42,590	31,360	73,950
McKINLEY	6,240	200	--	6,440	4,890	1,550	6,440
MORA	15,460	--	--	15,460	14,160	1,300	15,460
OTERO	3,450	13,490	2,350	19,290	8,145	11,145	19,290
QUAY	40,550	14,940	--	55,490	40,760	14,730	55,490
RIO ARRIBA	40,330	500	280	41,110	32,132	8,978	41,110
ROOSEVELT	--	143,670	--	143,670	92,107	51,563	143,670
SANDOVAL	16,410	80	780	17,270	9,000	8,270	17,270
SAN JUAN	144,510	--	--	144,510	91,570	52,940	144,510
SAN MIGUEL	13,370	150	--	13,520	11,605	1,915	13,520
SANTA FE	5,850	11,340	880	18,070	13,540	4,530	18,070
SIERRA	3,050	2,940	5,410	11,400	9,180	2,220	11,400
SOCORRO	3,330	1,310	16,600	21,240	19,360	1,880	21,240
TAOS	35,900	5,230	770	41,900	29,560	12,340	41,900
TORRANCE	--	38,110	--	38,110	19,700	18,410	38,110
UNION	8,310	51,300	390	60,000	47,855	12,145	60,000
VALENCIA	18,930	--	9,570	28,500	20,190	8,310	28,500
STATE TOTAL	448,510	823,230	177,390	1,449,130	976,746	472,384	1,449,130

* INCLUDES CROPS IRRIGATED, CROPS PLANTED ON IRRIGATED LAND BUT NOT IRRIGATED, AND IDLE AND FALLOW LAND IN CROP ROTATION.

** SURFACE AND GROUND ARE CONSIDERED TO FURNISH A COMBINED SUPPLY OF IRRIGATION WATER.

TABLE 3. IRRIGATED CROPLAND ACREAGE AND WATER SOURCE USED FOR IRRIGATION IN NEW MEXICO COUNTIES IN 1995*

COUNTY	WATER SOURCE: SURFACE ONLY	WATER SOURCE: GROUND ONLY	WATER SOURCE: SURFACE AND GROUND**	TOTAL IRRIGATED CROPLAND	TOTAL ACRES IRRIGATED	PLANTED NOT IRRIGATED OR IDLE AND FALLOW	TOTAL IRRIGATED CROPLAND
	(ACRES)						
BERNALILLO	6,810	360	3,460	10,630	9,060	1,570	10,630
CATRON	2,010	570	1,680	4,260	2,315	1,945	4,260
CHAVES	3,260	72,750	15,590	91,600	82,115	9,485	91,600
CIBOLA	8,300	500	260	9,060	3,070	5,990	9,060
COLFAX	30,800	--	--	30,800	20,530	10,270	30,800
CURRY	--	222,200	--	222,200	139,890	82,310	222,200
DE BACA	6,140	7,080	--	13,220	8,230	4,990	13,220
DONA ANA	--	9,370	86,660	96,030	78,695	17,335	96,030
EDDY	15,180	35,470	25,040	75,690	54,200	21,490	75,690
GRANT	3,690	1,840	1,420	6,950	3,315	3,635	6,950
GUADALUPE	3,730	450	--	4,180	3,780	400	4,180
HARDING	--	4,680	--	4,680	2,630	2,050	4,680
HIDALGO	--	36,370	2,050	38,420	10,640	27,780	38,420
LEA	--	83,500	--	83,500	51,345	32,155	83,500
LINCOLN	2,230	1,920	2,160	6,310	5,620	690	6,310
LUNA	10,670	61,970	1,310	73,950	45,135	28,815	73,950
McKINLEY	6,240	200	--	6,440	5,730	710	6,440
MORA	15,460	--	--	15,460	14,150	1,310	15,460
OTERO	3,450	13,490	2,350	19,290	8,760	10,530	19,290
QUAY	40,550	14,940	--	55,490	42,900	12,590	55,490
RIO ARRIBA	40,330	500	280	41,110	32,060	9,050	41,110
ROOSEVELT	--	143,670	--	143,670	85,422	58,248	143,670
SANDOVAL	16,410	80	780	17,270	9,080	8,190	17,270
SAN JUAN	150,150	--	--	150,150	94,910	55,240	150,150
SAN MIGUEL	13,370	150	--	13,520	11,745	1,775	13,520
SANTA FE	5,850	11,340	880	18,070	15,210	2,860	18,070
SIERRA	3,050	2,940	5,410	11,400	9,055	2,345	11,400
SOCORRO	3,330	1,310	16,600	21,240	19,020	2,220	21,240
TAOS	35,900	5,230	770	41,900	29,500	12,400	41,900
TORRANCE	--	38,110	--	38,110	20,405	17,705	38,110
UNION	8,310	51,300	390	60,000	47,665	12,335	60,000
VALENCIA	18,930	--	9,570	28,500	20,955	7,545	28,500
STATE TOTAL	454,150	822,290	176,660	1,453,100	987,137	465,963	1,453,100

* INCLUDES CROPS IRRIGATED, CROPS PLANTED ON IRRIGATED LAND BUT NOT IRRIGATED, AND IDLE AND FALLOW LAND IN CROP ROTATION.

** SURFACE AND GROUND ARE CONSIDERED TO FURNISH A COMBINED SUPPLY OF IRRIGATION WATER.

water shortages may be estimated by comparing recorded stream flows with irrigation demand.

Table 3 indicates that in 1995 about 31% of the irrigated cropland acreage depended on surface water only, 57% depended on groundwater, and about 12% could be irrigated from both surface and groundwater supplies.

HISTORICAL DRYLAND ACREAGE

In the past, dryland crop acreage (including idle, fallow, and diverted acreage) in New Mexico has been overestimated, because reliable dryland crop acreage estimates were not available for eastern New Mexico.

The 1970 estimate of dryland crop acreage was based on data obtained during the 1966–1967 Conservation Needs Inventory (CNI) (27). The CNI used statistical methods for estimating acreages (cropland, rangeland, woodland) with little field checking.

During the 1970–1977 period, dryland crop acreages for Curry and Quay counties were overestimated. There was no evidence that large dryland crop acreages in these counties went out of production during that time. Between 1970 and 1975, irrigated acreage increased in Curry, Lea, Quay, Roosevelt, and Union counties. Most irrigation expansion in Curry and Union counties occurred on lands that had been dry farmed. Dryland crop acreage in 1975 in these counties was estimated by reducing 1970 estimates by the increase in irrigated acreage.

Dry cropland acreage in New Mexico has been revised in 1995 for the 1970–1995 period (table 4) based on Prime Farmland Inventories, current uses, and other sources. Nearly all revisions occurred in Roosevelt County. Roosevelt's revised dryland acreage was changed to 310,000 acres in 1995 for the 1970–1995 period.

TYPE OF IRRIGATION SYSTEMS

Starting in 1984 and 1985, data were developed for the 1985 National Water Assessment (40) by irrigation system type—flood, sprinkler, or drip. With this additional detail, cropland use tables were adjusted to report acreages by irrigation system type. Approximately 62% of the total irrigated acreage used flood irrigation, 38% sprinkler, and less than 1% drip (fig. 1).

Counties with the largest percentage of sprinkler-irrigated crops (total acreage irrigated) in 1995 were in eastern and northwestern New Mexico. Curry County had the highest sprinkler acreage at 107,600 acres (26%), followed by Roosevelt County, 78,000 acres (19%); San Juan County, 51,200 acres (12%); Lea County, 45,200 acres (11%); Union County, 44,100 acres (11%); Eddy County, 23,700 acres (6%); Chaves County, 18,200 acres (4%); and Torrance County, 13,800 acres (3%). Cibola, McKinley, Rio Arriba, Sandoval, and Sierra counties had no sprinkler-irrigated crops. The remaining counties had smaller acreages of sprinkler-irrigated crops.

Counties with the largest drip-irrigation acreages are in southern New Mexico. Otero County had the greatest number of drip-irrigated crop acres with 1,900 acres (37%), followed by Lea, 825 acres (16%); Luna, 600 acres (13%); Sierra, 650 acres (13%); Bernalillo, 230 acres (4%); Chaves, 200 acres (4%); Curry, 190 acres (4%); and Doña Ana, 120 acres (2%). Other counties had small acreages of drip-irrigated crops. There were no drip-irrigated crops in nine counties.

IRRIGATED CROPLAND

Total irrigated cropland in the state increased from 1,449,130 acres in 1994 to 1,453,100 acres in 1995 (tables 1 and 5). The increase occurred primarily in San Juan County on the Navajo Indian Irrigation Project.

Total acres irrigated increased by about 10,400 acres from 1993 to 1995 (table 5). Primary reasons for the changes were adjustments in federal farm programs, the Conservation Reserve Program (CRP), decrease in set-a-side acreage, and changes in the national economy. Diverted set-a-side acreage, including CRP (under governmental programs), decreased significantly between 1993 and 1995, due to reductions in set-a-side (ACR) requirements in 1994 and 1995. CRP acreage at the end of 1995 was estimated at about 476,000 acres. The vast majority of CRP lands are located in eastern New Mexico. In 1994, Curry County accounted for 32% of the CRP acreage; Roosevelt County, 26%; and Quay County, 18%. Multiple-cropped land increased slightly from 29,900 acres in 1993 to 30,900 acres in 1994, and to 40,500 acres in 1995. Planted, not-irrigated cropland decreased from 1,220 in 1992 to 700 acres in 1994 and 1995. These decreases were primarily due to drought conditions in eastern New Mexico.

During the 1993–1995 period, the irrigated crops accounting for the largest portion of cropped acreage in the state were alfalfa, wheat, all pasture (planted and native), corn, all sorghum (grain and other), and all cotton (upland and pima). These six crops accounted for about 84% (859,000 acres) of total acres irrigated (table 5) in 1993 (fig. 2). These same crops accounted for 86% (838,200 acres) of total acres irrigated in 1994 (fig. 3), and 83% (850,000) in 1995. The increase in acreage between 1994 and 1995 occurred primarily in alfalfa, other sorghum, other small grains, planted cotton, and planted pasture. However, corn, grain sorghum, wheat, barley, peanuts, chile, and all field vegetables all decreased. High-value crops such as vegetables, orchards,

TABLE 4. DRY CROPLAND ACREAGE, INCLUDING IDLE, FALLOW, AND DIVERTED ACREAGE IN NEW MEXICO, BY COUNTY, 1985-1995

COUNTY	1985	1986	1987	1988	1989	1990	1991	1992	1993	1994	1995
	(ACRES)										
BERNALILLO	1,000	1,000	1,000	1,000	1,000	1,000	1,000	1,000	1,000	1,000	1,000
CATRON	800	800	800	800	800	800	800	800	800	800	800
CHAVES	850	850	850	850	850	850	850	850	850	850	850
CIBOLA	12,000	12,000	12,000	12,000	17,000	17,000	17,000	17,000	17,000	17,000	17,000
COLFAX	17,000	17,000	17,000	17,000	17,000	17,000	17,000	17,000	17,000	17,000	17,000
CURRY	337,100	337,100	337,100	337,100	337,100	337,100	337,100	337,100	337,100	337,100	337,100
DE BACA	1,400	1,400	1,400	1,400	1,400	1,400	1,400	1,400	1,400	1,400	1,400
DONA ANA	--	--	--	--	--	--	--	--	--	--	--
EDDY	--	--	--	--	--	--	--	--	--	--	--
GRANT	850	850	850	850	850	850	850	850	850	850	850
GUADALUPE	2,700	2,700	2,700	2,700	2,700	2,700	2,700	2,700	2,700	2,700	2,700
HARDING	62,500	62,500	62,500	62,500	62,500	62,500	62,500	62,500	62,500	62,500	62,500
HIDALGO	--	--	--	--	--	--	--	--	--	--	--
LEA	21,100	21,100	21,100	21,100	21,100	21,100	21,100	21,100	21,100	21,100	21,100
LINCOLN	300	300	300	300	300	300	300	300	300	300	300
LUNA	--	--	--	--	--	--	--	--	--	--	--
McKINLEY	3,000	4,500	4,500	4,500	4,500	4,500	4,500	4,500	4,500	5,000	5,900
MORA	9,950	9,950	9,950	9,950	9,950	9,950	9,950	9,950	9,950	9,950	9,950
OTERO	1,100	1,100	1,100	1,100	1,100	1,100	1,100	1,100	1,100	1,100	1,100
QUAY	186,400	186,400	186,400	186,400	186,400	186,400	186,400	186,400	186,400	186,400	186,400
RIO ARRIBA	4,000	4,000	4,000	4,000	4,000	4,000	4,000	4,000	4,000	4,000	4,000
ROOSEVELT	310,000	310,000	310,000	310,000	310,000	310,000	310,000	310,000	310,000	310,000	310,000
SANDOVAL	1,800	1,800	1,800	1,800	1,800	1,800	1,800	1,800	1,800	1,800	1,800
SAN JUAN	900	900	900	900	900	900	900	900	900	900	900
SAN MIGUEL	2,080	2,080	2,080	2,080	2,080	2,080	2,080	2,080	2,080	2,080	2,080
SANTA FE	2,000	2,000	2,000	2,000	2,000	2,000	2,000	2,000	2,000	2,000	2,080
SIERRA	--	--	--	--	--	--	--	--	--	--	--
SOCORRO	17,500	17,500	17,500	17,500	17,500	17,500	17,500	17,500	17,500	17,500	17,500
TAOS	5,500	6,000	6,000	6,000	6,000	6,000	6,000	6,000	6,000	6,000	6,000
TORRANCE	51,000	51,000	51,000	51,000	51,000	51,000	51,000	51,000	51,000	51,000	51,000
UNION	66,800	66,800	66,800	66,800	66,800	66,800	66,800	66,800	66,800	66,800	66,800
VALENCIA	--	--	--	--	--	--	--	--	--	--	--
STATE TOTAL	1,119,630	1,121,630	1,121,630	1,121,630	1,126,630	1,126,630	1,126,630	1,126,630	1,126,630	1,127,130	1,128,110

SOURCE: ACREAGE COMPILED BY THE NEW MEXICO STATE ENGINEER AND NMSU'S DEPARTMENT OF AGRICULTURAL ECONOMICS DEPARTMENT.

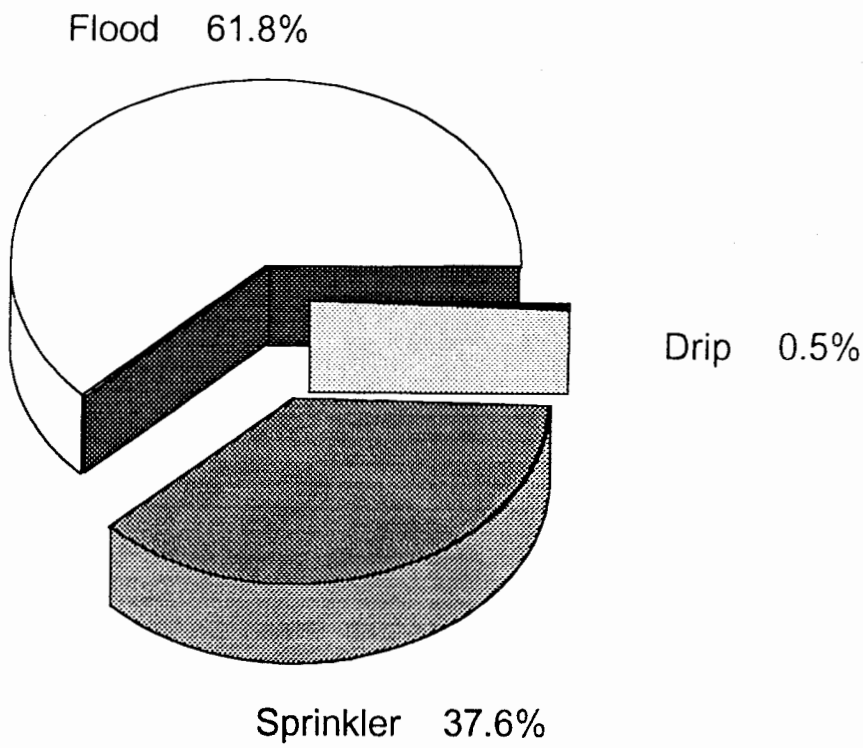

Fig. 1. Principal types of irrigation systems in New Mexico, 1995.

TABLE 5. ESTIMATED IRRIGATED AND DRYLAND CROP ACREAGE IN NEW MEXICO, BY CROP, 1995-1993

ITEM*	1995** FLOOD	1995** SPRINKLER	1995** DRIP	1995** TOTAL	1994 FLOOD	1994 SPRINKLER	1994 DRIP	1994 TOTAL	1993 FLOOD	1993 SPRINKLER	1993 DRIP	1993 TOTAL
	(ACRES)											
IRRIGATED CROPS												
CORN	29,970	92,670	--	122,640	39,090	93,810	--	132,900	30,023	87,967	10	118,000
SORGHUM-GRAIN	18,130	24,990	--	43,120	17,845	26,325	--	44,170	22,820	28,980	--	51,800
SORGHUM-ALL OTHER	16,740	16,220	--	32,960	10,905	11,800	--	22,705	10,715	5,915	--	16,630
WHEAT	43,085	112,965	--	156,050	41,485	112,135	--	153,620	44,980	120,140	--	165,120
BARLEY	2,260	1,150	--	3,410	2,485	2,215	--	4,700	3,560	3,250	--	6,810
OTHER SMALL GRAINS	19,205	12,670	--	31,875	14,930	10,555	--	25,485	15,310	10,450	--	25,760
COTTON-UPLAND	33,210	25,060	20	58,290	32,905	22,135	--	55,040	29,250	24,250	--	53,500
COTTON-AMERICAN/PIMA	14,970	--	20	14,990	10,940	--	--	10,940	11,010	--	--	11,010
PEANUTS	300	18,500	--	18,800	925	20,075	--	21,000	1,860	20,140	--	22,000
SUGAR BEETS	50	450	--	500	260	615	--	875	29	246	--	275
DRY BEANS	1,330	10,995	--	12,325	862	11,165	--	12,027	985	13,270	--	14,255
ALL OTHER FIELD	4,365	1,550	265	6,180	2,990	1,820	77	4,887	3,630	3,790	90	7,510
POTATOES	10	10,360	--	10,370	1,910	8,170	--	10,080	35	10,500	--	10,535
LETTUCE	1,472	--	--	1,472	2,002	--	--	2,002	2,215	--	--	2,215
ONIONS	8,328	845	--	9,173	8,503	460	--	8,963	9,230	780	--	10,010
CHILE	20,600	1,830	--	22,430	23,155	2,705	--	25,860	26,905	3,090	--	29,995
ALL OTHER VEGETABLES	13,417	5,368	40	18,825	12,917	7,108	30	20,055	14,440	6,780	60	21,280
ORCHARDS	27,260	525	3,320	31,105	26,982	502	3,106	30,590	26,720	440	3,185	30,345
VINEYARDS	200	--	1,512	1,712	225	--	1,427	1,652	209	--	1,441	1,650
ALFALFA	178,595	83,955	--	262,550	180,805	78,245	--	259,050	177,360	76,540	--	253,900
PLANTED PASTURE	108,765	13,230	--	121,995	105,550	10,050	--	115,600	100,600	10,540	--	111,140
NATIVE PASTURE	46,390	50	--	46,440	46,090	50	--	46,140	47,150	50	--	47,200
SUB-TOTAL ALL CROPS	588,652	433,383	5,177	1,027,212	583,761	419,940	4,640	1,008,341	579,036	427,118	4,786	1,010,940
MULTIPLE-CROPPED	19,570	19,505	--	39,075	20,690	10,205	--	30,895	16,490	13,450	--	29,940
PLANTED (NOT IRRIGATED)	1,000	--	--	1,000	700	--	--	700	1,220	--	--	1,220
TOTAL ACRES IRRIGATED	568,082	413,878	5,177	987,137	562,371	409,735	4,640	976,746	561,326	413,668	4,786	979,780
DIVERTED-SET-ASIDE (PLANTED)	(90)	--	--	(90	(810)	(280)	--	(1,090	(7,240)	(10,600)	--	(17,840)
DIVERTED-SET-ASIDE (IDLE AND FALLOW)	49,790	29,110	--	78,900	67,900	41,025	--	108,925	75,360	53,920	--	129,280
IDLE AND FALLOW	275,860	109,095	2,108	387,063	271,544	89,380	2,535	363,459	269,384	71,257	2,389	343,030
TOTAL IRRIGATED CROPLAND	893,732	552,083	7,285	1,453,100	901,815	540,140	7,175	1,449,130	906,070	538,845	7,175	1,452,090
DRY LAND CROPS												
CORN	--	--	--	1,810	--	--	--	2,930	--	--	--	1,660
SORGHUM-GRAIN	--	--	--	186,700	--	--	--	161,000	--	--	--	157,200
SORGHUM-ALL OTHER	--	--	--	29,230	--	--	--	19,230	--	--	--	9,170
WHEAT	--	--	--	303,390	--	--	--	317,530	--	--	--	346,850
BARLEY	--	--	--	--	--	--	--	--	--	--	--	300
OTHER SMALL GRAINS	--	--	--	3,795	--	--	--	1,966	--	--	--	7,260
COTTON-UPLAND	--	--	--	4,400	--	--	--	1,380	--	--	--	4,450
DRY BEANS	--	--	--	165	--	--	--	55	--	--	--	40
ALL OTHER FIELD	--	--	--	895	--	--	--	60	--	--	--	1,110
ALL HAY	--	--	--	6,545	--	--	--	4,430	--	--	--	3,600
PLANTED PASTURE	--	--	--	231,300	--	--	--	231,300	--	--	--	237,940
SUBTOTAL ALL CROPS	--	--	--	768,230	--	--	--	739,881	--	--	--	769,580
MULTIPLE-CROPPED	--	--	--	45,200	--	--	--	30,000	--	--	--	17,920
TOTAL ACRES DRY CROPPED	--	--	--	723,030	--	--	--	709,881	--	--	--	751,660
DIVERTED-SET-ASIDE (PLANTED)	--	--	--	(198,110	--	--	--	(200,720	--	--	--	(301,060)
DIVERTED-SET-ASIDE (IDLE AND FALLOW)	--	--	--	200,625	--	--	--	165,677	--	--	--	163,150
IDLE AND FALLOW	--	--	--	204,455	--	--	--	251,572	--	--	--	211,820
TOTAL DRY CROPLAND	--	--	--	1,128,110	--	--	--	1,127,130	--	--	--	1,126,630

* DEFINITIONS OF TERMS ARE GIVEN IN TEXT. HYPHENS (--) REPRESENT ZERO.
** PRELIMINARY.

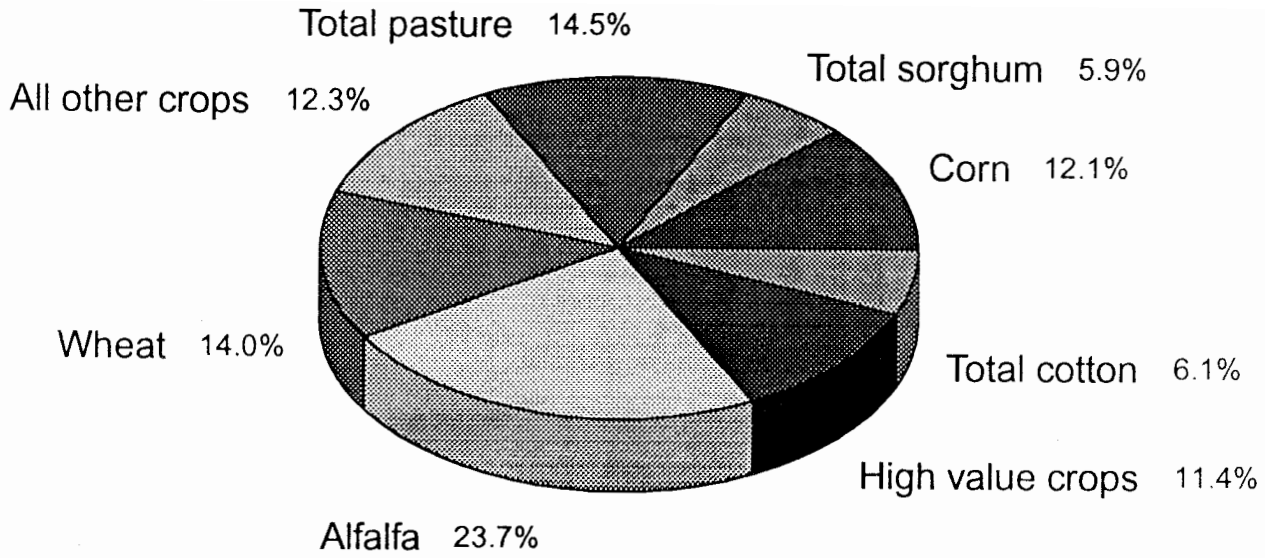

Fig. 2. Principal irrigated cropland acreages in New Mexico, 1994.

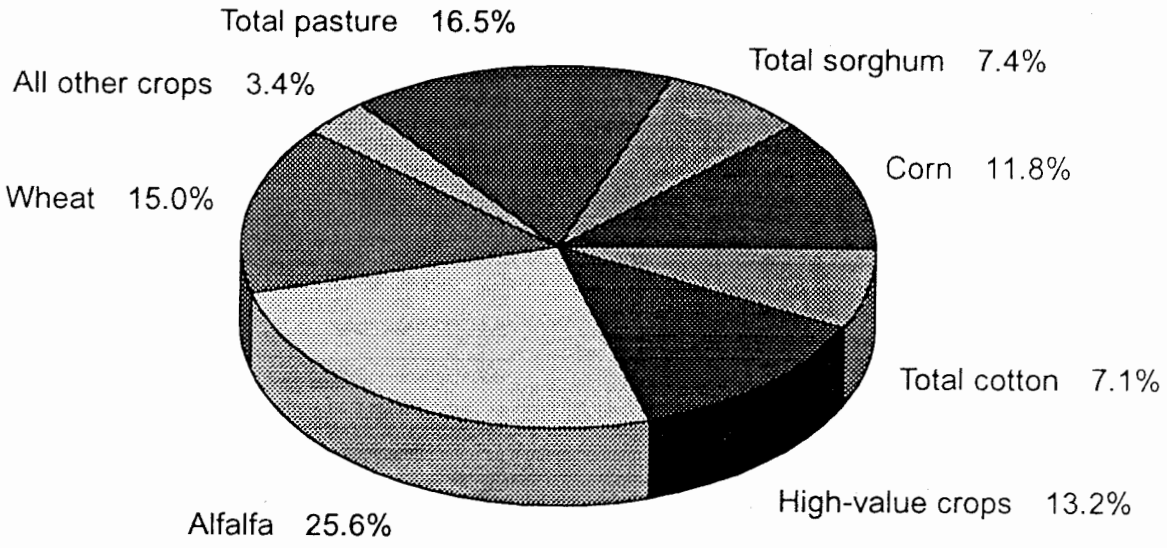

Fig. 3. Principal irrigated cropland acreages in New Mexico, 1995.

and vineyards accounted for about 13% of total acres irrigated (130,900 acres) in 1995.

In 1995, alfalfa continued to be the most important crop in terms of acreage planted (fig. 4). Alfalfa ranged from 253,900 acres in 1993 to 259,000 acres in 1994 and to 260,550 acres in 1995. Small grains (wheat, barley, and other) were the second highest in terms of acreage in 1995. Small grain acreage decreased from 186,810 acres in 1993 to 182,800 acres in 1994, and increased to 191,300 acres in 1995. All pasture (planted and native) acreage represented the third highest acreage in 1995. It increased slightly from 158,340 acres in 1993 to 158,690 acres in 1994 and to 168,400 acres in 1995. Corn, all sorghum, and all cotton acreages were fourth, fifth, and sixth, respectively, in terms of acreages planted in 1995. Corn acreage decreased from 132,900 in 1994 to 122,600 in 1995. All sorghum was 68,400 acres in 1993, decreased to 66,900 acres in 1994, and increased to 76,000 acres in 1995. All cotton (upland and pima) acreage increased from 64,500 in 1993 to 66,000 in 1994 and to 73,300 acres in 1995.

Important alfalfa-producing counties in 1995 were Chaves (48,000 acres), followed by Eddy (35,000), San Juan (27,600), Doña Ana (15,700), Socorro (13,000), Taos (12,600), and Valencia (11,000) (fig. 5). Alfalfa was produced in all New Mexico counties in the 1993–1995 period.

Important irrigated wheat-producing counties in 1995 were Curry (60,000 acres), Roosevelt (27,000), Union (23,000), San Juan (11,000), Lea (9,000), and Quay (6,500) (fig. 6). Wheat was not planted in all counties in 1995.

Important irrigated pasture-producing (planted and native) counties in 1995 were Rio Arriba (25,100 acres), San Juan (21,700), Taos (15,100), Quay (14,000), Luna (11,000), Mora (10,100), Colfax (9,000), Valencia (6,400), San Miguel (6,000), Lincoln (4,400), and Curry (4,200) (fig. 7). Irrigated pasture was produced in every New Mexico county in 1995.

Important irrigated corn-producing counties in 1995 were Curry (32,600 acres), Union (20,000), Roosevelt (19,200), San Juan (13,000), Chaves (7,700), Torrance (5,500), Santa Fe (5,500), and Doña Ana (4,000) (fig. 8). Corn was not planted in Catron, Cibola, De Baca, Mora, Rio Arriba, San Miguel, and Taos counties.

Important irrigated sorghum-producing counties in 1995 were Curry (28,600 acres), Quay (9,600), Roosevelt (9,400), Chaves (7,400), Union (4,900), and Lea (2,400) (fig. 9). Grain sorghum was not planted in several northern and western counties.

Important irrigated cotton-producing (all-varieties) counties in 1995 were Doña Ana (22,850 acres), Lea (13,100), Eddy (9,800), Chaves (9,600), Roosevelt (5,800), Curry (3,200), and Luna (2,300) (fig. 10). Cotton was not produced in any northern county.

High-value crops, primarily fruits, nuts, and vegetables, are becoming more important in New Mexico. In 1995, high-value crops accounted for about 130,900 acres. Doña Ana County ranked first in acreage dedicated to high-value crops (32,900 acres), followed by San Juan (20,700), Roosevelt (19,300), Luna (16,300), Curry (8,900), Lea (3,900), Eddy (1,900), Hidalgo (2,900), and Sierra (2,600) (fig. 11.

DRY CROPLAND

From 1993 to 1995, total dryland acreage in the state increased from 1,126,600 acres in 1992 to 1,128,100 in 1995. The increase occurred primarily in McKinley County (table 4). Total dry-cropped acres (acres actually farmed) decreased by 8,600 from the 1993–1995 period (table 5). This change was primarily due to decreased cropland enrolled in government farm programs and planted pasture.

Sorghum (grain and other) and wheat accounted for about 68% (519,300 acres) of the crops produced on dryland in 1995. These same crops accounted for 68% of the dryland crops in 1994 (table 5). Planted pasture accounted for about 31% of the total dry cropped acres in 1993, 30% in 1994, and 30% in 1995.

Important dryland, wheat-producing counties in 1995 were Curry (158,000 acres), Roosevelt (70,000), Quay (64,000), Lea (4,000), and Union (3,300). Dryland wheat was not planted in many counties, while other counties had smaller dryland wheat acreages.

Important dryland, sorghum-producing counties in 1995 were Roosevelt (101,000 acres), Curry (77,200), Quay (29,800), and Union (6,100). Dryland grain sorghum was not planted in 22 counties, while other counties had smaller acreages of dryland sorghums.

Dryland pasture was grown primarily on CRP lands as cover crops. The important dryland hay-producing counties in 1995 were Roosevelt (108,000 acres), Curry (61,000), Harding (26,000), Union (20,000), Lea (12,000), and McKinley (3,000).

COUNTY STATISTICS

Irrigated and dryland crop acreage statistics for 1993 to 1995 are presented for each county in tables 6–37.

SUBBASIN CROP ACREAGE

The New Mexico State Engineer Office began estimating annual water diversions and depletions by county and hydrologic subbasin in 1993. Therefore, the New Mexico State Engineer Office requested that the irrigated crop acreage continue to be estimated by

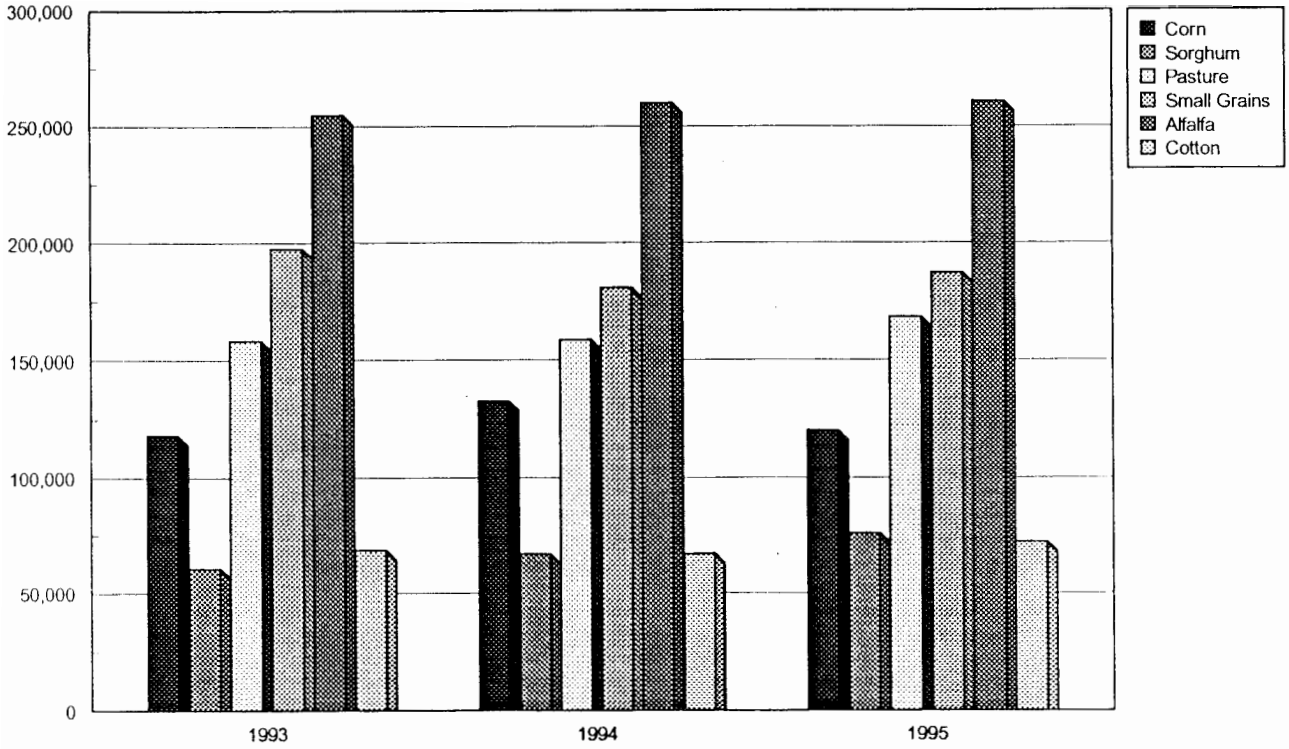

Fig. 4. Irrigated crop acreage in New Mexico, 1993–1995.

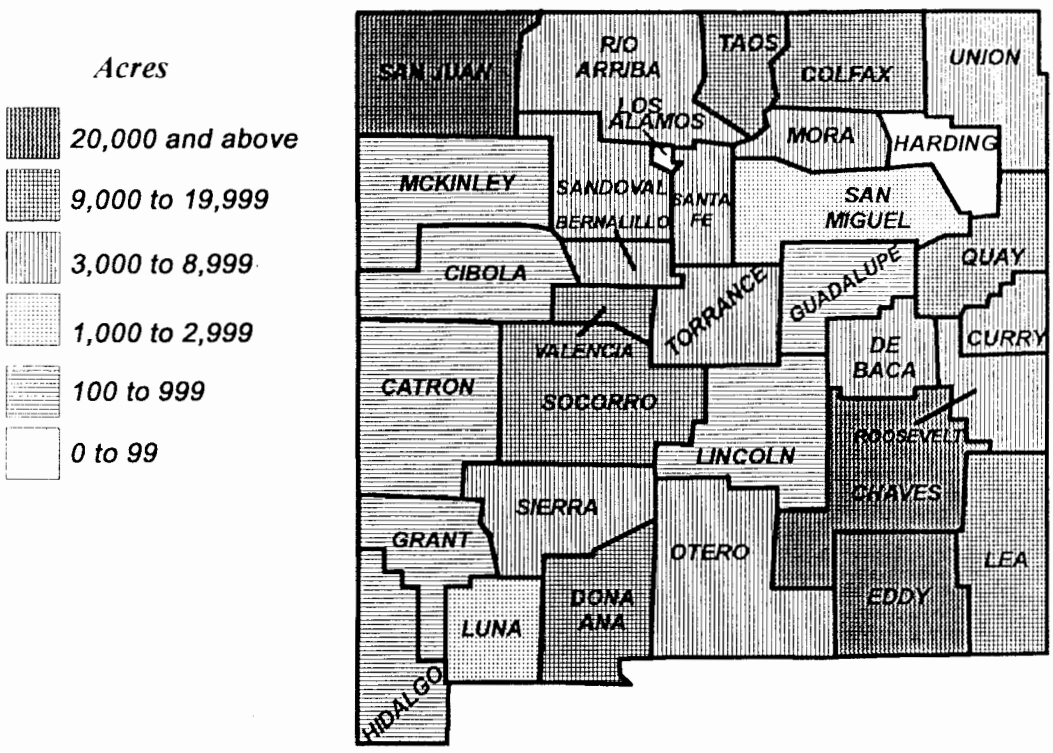

Fig. 5. Irrigated alfalfa acreages in New Mexico, 1995.

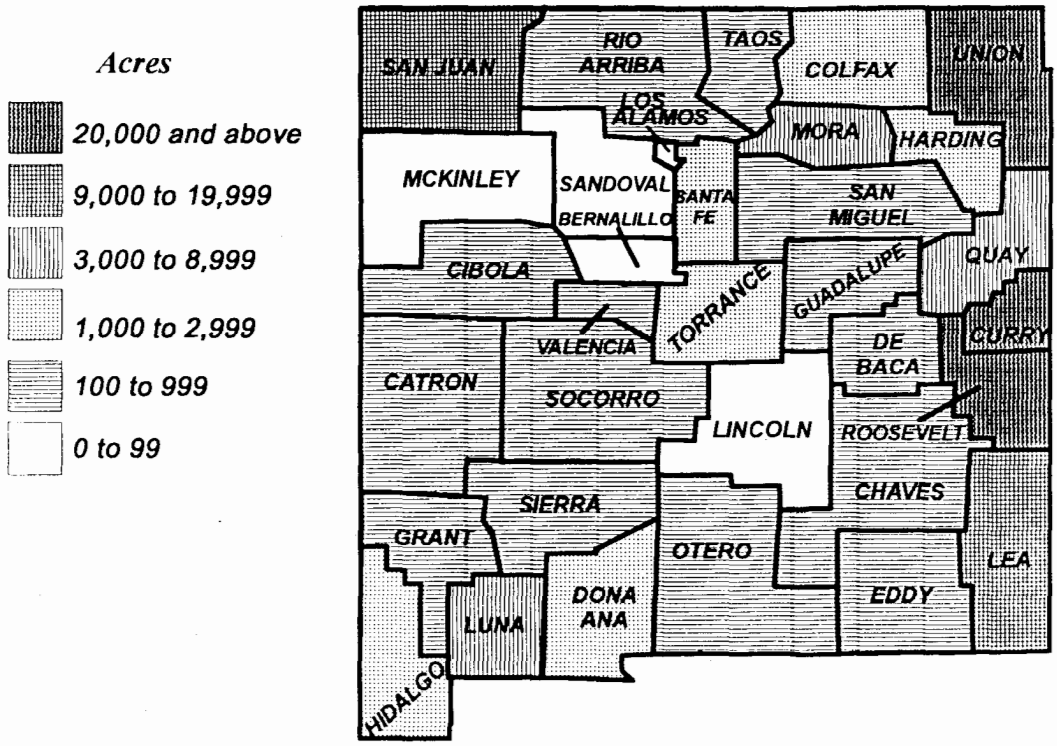

Fig. 6. Irrigated wheat acreages in New Mexico, 1995.

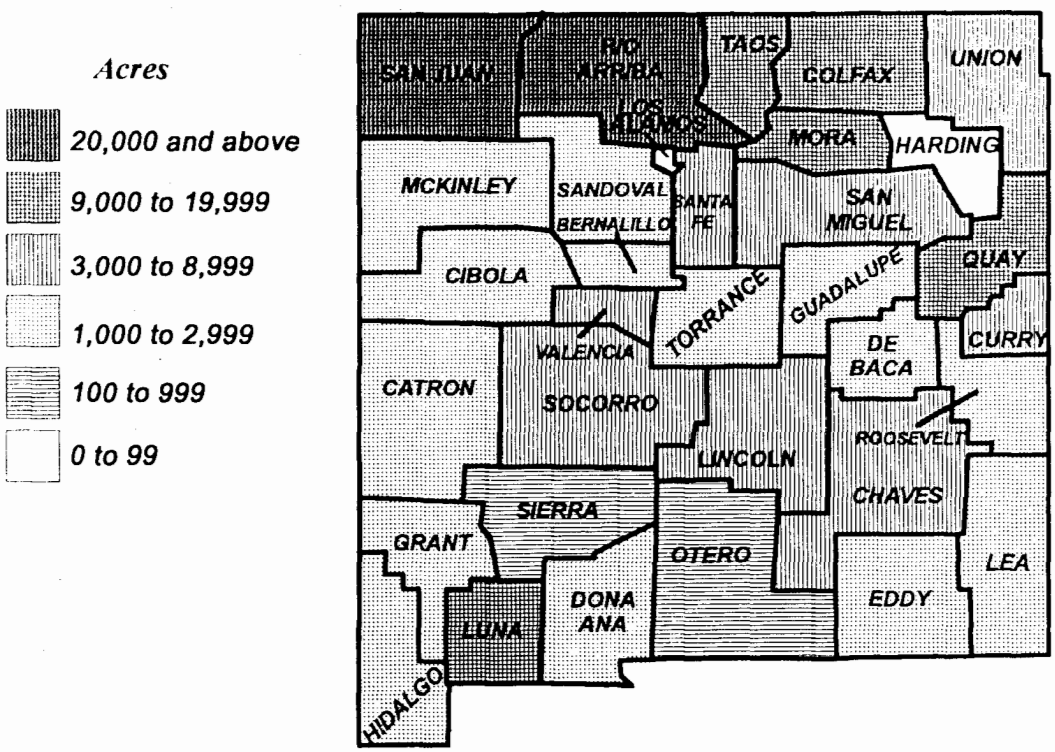

Fig. 7. Irrigated native and planted pasture acreages in New Mexico, 1995.

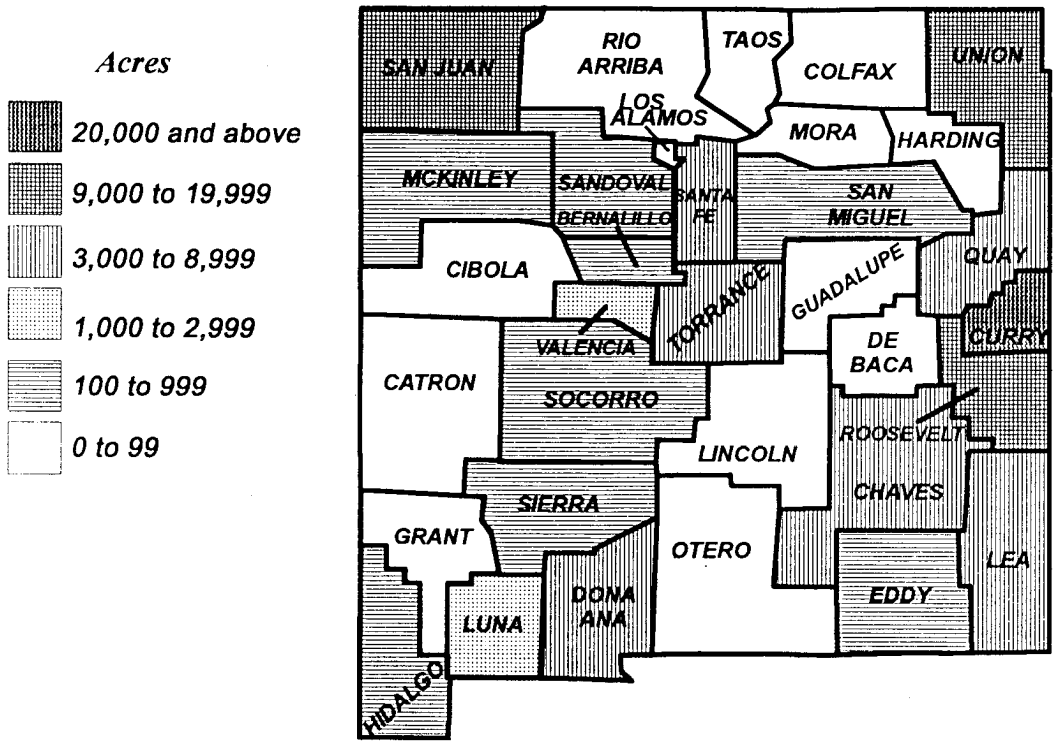

Fig. 8. Irrigated corn acreages in New Mexico, 1995.

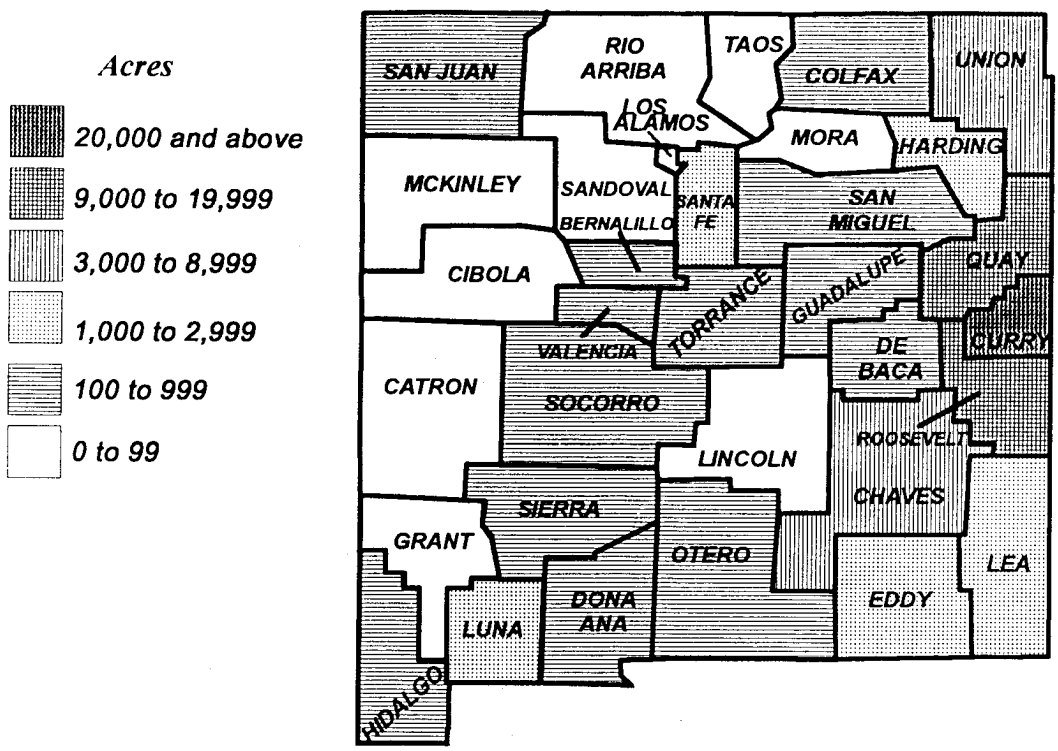

Fig. 9. Irrigated grain and other sorghum acreages in New Mexico, 1995.

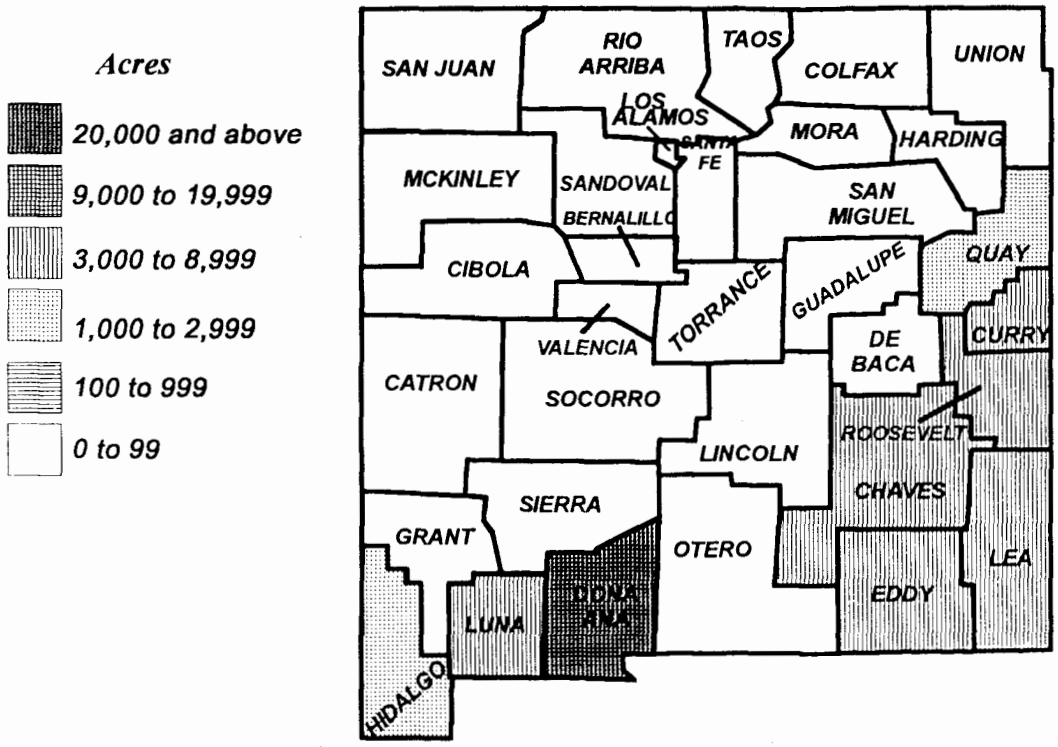

Fig. 10. Irrigated Upland and American/Pima cotton acreages in New Mexico, 1995.

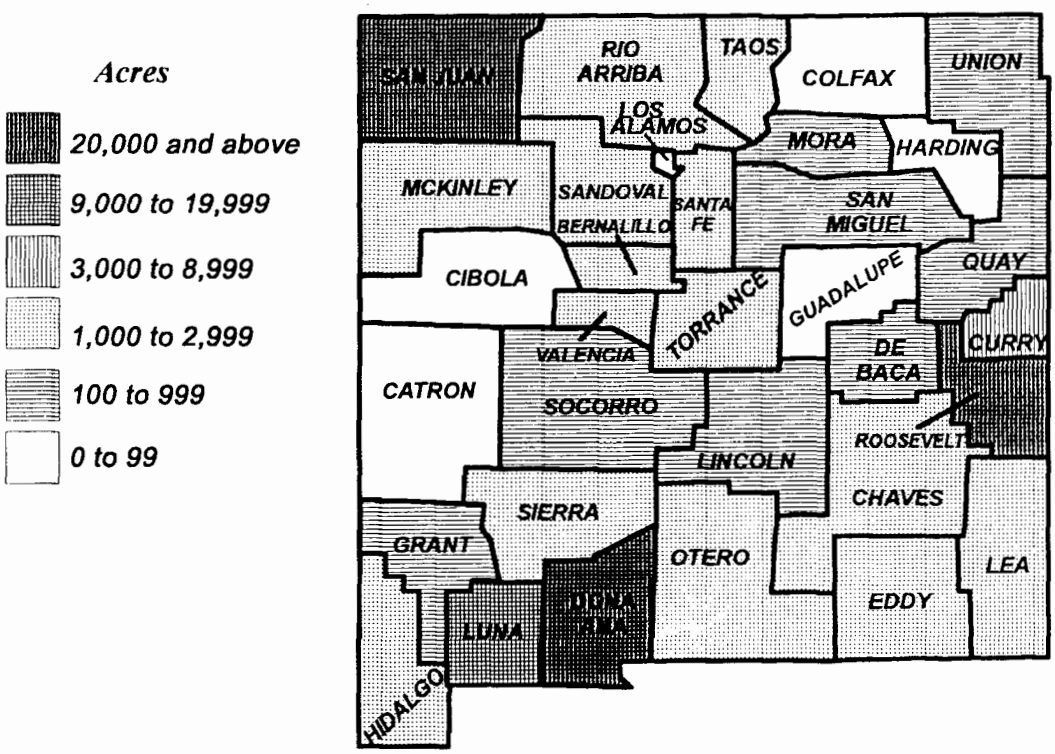

Fig. 11. High-value crop acreages in New Mexico, 1995.

TABLE 6. ESTIMATED IRRIGATED AND DRY LAND CROP ACREAGE IN BERNALILLO COUNTY, BY CROP, 1995-1993

ITEM*	1995** FLOOD	SPRINKLER	DRIP	TOTAL	1994 FLOOD	SPRINKLER	DRIP	TOTAL	1993 FLOOD	SPRINKLER	DRIP	TOTAL
	(ACRES)											
IRRIGATED CROPS												
CORN	800	--	--	800	800	--	--	800	950	--	--	950
SORGHUM-GRAIN	--	--	--	--	--	--	--	--	--	--	--	--
SORGHUM-ALL OTHER	200	--	--	200	--	--	--	--	200	--	--	200
WHEAT	100	--	--	100	--	--	--	--	20	--	--	20
BARLEY	--	--	--	--	--	--	--	--	--	--	--	--
OTHER SMALL GRAINS	150	--	--	150	50	--	--	50	50	--	--	50
COTTON-UPLAND	--	--	--	--	--	--	--	--	--	--	--	--
COTTON-AMERICAN/PIMA	--	--	--	--	--	--	--	--	--	--	--	--
PEANUTS	--	--	--	--	--	--	--	--	--	--	--	--
SUGAR BEETS	--	--	--	--	--	--	--	--	--	--	--	--
DRY BEANS	--	--	--	--	--	--	--	--	40	--	--	40
ALL OTHER FIELD	260	--	--	260	240	--	--	240	200	--	--	200
POTATOES	--	--	--	--	--	--	--	--	--	--	--	--
LETTUCE	--	--	--	--	--	--	--	--	--	--	--	--
ONIONS	--	--	--	--	--	--	--	--	--	--	--	--
CHILE	250	--	--	250	250	--	--	250	250	--	--	250
ALL OTHER VEGETABLES	500	--	--	500	500	--	--	500	500	--	--	500
ORCHARDS	70	--	30	100	70	--	30	100	70	--	10	80
VINEYARDS	--	--	200	200	--	--	200	200	--	--	200	200
ALFALFA	4,400	--	--	4,400	4,400	--	--	4,400	4,400	--	--	4,400
PLANTED PASTURE	2,100	--	--	2,100	2,100	--	--	2,100	2,300	--	--	2,300
NATIVE PASTURE	--	--	--	--	--	--	--	--	--	--	--	--
SUB-TOTAL ALL CROPS	8,830	--	230	9,060	8,410	--	230	8,640	8,980	--	210	9,190
MULTIPLE-CROPPED	--	--	--	--	--	--	--	--	--	--	--	--
PLANTED (NOT IRRIGATED)	--	--	--	--	--	--	--	--	--	--	--	--
TOTAL ACRES IRRIGATED	8,830	--	230	9,060	8,410	--	230	8,640	8,980	--	210	9,190
DIVERTED-SET-ASIDE (PLANTED)	--	--	--	--	--	--	--	--	--	--	--	--
DIVERTED-SET-ASIDE (IDLE AND FALLOW)	--	--	--	--	--	--	--	--	--	--	--	--
IDLE AND FALLOW	1,500	60	10	1,570	1,920	60	10	1,990	1,350	60	30	1,440
TOTAL IRRIGATED CROPLAND	10,330	60	240	10,630	10,330	60	240	10,630	10,330	60	240	10,630
DRY LAND CROPS												
CORN	--	--	--	--	--	--	--	--	--	--	--	10
SORGHUM-GRAIN	--	--	--	--	--	--	--	--	--	--	--	--
SORGHUM-ALL OTHER	--	--	--	--	--	--	--	--	--	--	--	--
WHEAT	--	--	--	100	--	--	--	--	--	--	--	100
BARLEY	--	--	--	--	--	--	--	--	--	--	--	--
OTHER SMALL GRAINS	--	--	--	60	--	--	--	--	--	--	--	50
COTTON-UPLAND	--	--	--	--	--	--	--	--	--	--	--	--
DRY BEANS	--	--	--	20	--	--	--	--	--	--	--	--
ALL OTHER FIELD	--	--	--	--	--	--	--	--	--	--	--	--
ALL HAY	--	--	--	--	--	--	--	--	--	--	--	--
PLANTED PASTURE	--	--	--	--	--	--	--	--	--	--	--	--
SUBTOTAL ALL CROPS	--	--	--	180	--	--	--	--	--	--	--	160
MULTIPLE-CROPPED	--	--	--	--	--	--	--	--	--	--	--	--
TOTAL ACRES DRY CROPPED	--	--	--	180	--	--	--	--	--	--	--	160
DIVERTED-SET-ASIDE (PLANTED)	--	--	--	--	--	--	--	--	--	--	--	--
DIVERTED-SET-ASIDE (IDLE AND FALLOW)	--	--	--	--	--	--	--	--	--	--	--	--
IDLE AND FALLOW	--	--	--	820	--	--	--	1,000	--	--	--	840
TOTAL DRY CROPLAND	--	--	--	1,000	--	--	--	1,000	--	--	--	1,000

* DEFINITIONS OF TERMS ARE GIVEN IN TEXT. HYPHENS (--) REPRESENT ZERO.
** PRELIMINARY.

TABLE 7. ESTIMATED IRRIGATED AND DRY LAND CROP ACREAGE IN CATRON COUNTY, BY CROP, 1995-1993

ITEM*	1995** FLOOD	1995** SPRINKLER	1995** DRIP	1995** TOTAL	1994 FLOOD	1994 SPRINKLER	1994 DRIP	1994 TOTAL	1993 FLOOD	1993 SPRINKLER	1993 DRIP	1993 TOTAL
	(ACRES)											
IRRIGATED CROPS												
CORN	--	--	--	--	--	--	--	--	40	--	--	40
SORGHUM-GRAIN	--	--	--	--	--	--	--	--	--	--	--	--
SORGHUM-ALL OTHER	--	--	--	--	--	--	--	--	--	--	--	--
WHEAT	400	--	--	400	400	--	--	400	300	--	--	300
BARLEY	--	--	--	--	--	--	--	--	50	--	--	50
OTHER SMALL GRAINS	60	--	--	60	60	--	--	60	--	--	--	--
COTTON-UPLAND	--	--	--	--	--	--	--	--	--	--	--	--
COTTON-AMERICAN/PIMA	--	--	--	--	--	--	--	--	--	--	--	--
PEANUTS	--	--	--	--	--	--	--	--	--	--	--	--
SUGAR BEETS	--	--	--	--	--	--	--	--	--	--	--	--
DRY BEANS	--	--	--	--	--	--	--	--	5	--	--	5
ALL OTHER FIELD	10	--	--	10	10	--	--	10	--	--	--	--
POTATOES	--	--	--	--	--	--	--	--	--	--	--	--
LETTUCE	--	--	--	--	--	--	--	--	--	--	--	--
ONIONS	--	--	--	--	--	--	--	--	--	--	--	--
CHILE	--	--	--	--	--	--	--	--	--	--	--	--
ALL OTHER VEGETABLES	30	--	--	30	30	--	--	30	30	--	--	30
ORCHARDS	30	--	--	30	30	--	--	30	20	--	--	20
VINEYARDS	15	--	--	15	15	--	--	15	15	--	--	15
ALFALFA	600	--	--	600	600	--	--	600	500	--	--	500
PLANTED PASTURE	790	--	--	790	720	--	--	720	920	--	--	920
NATIVE PASTURE	1,000	--	--	1,000	1,000	--	--	1,000	1,000	--	--	1,000
SUB-TOTAL ALL CROPS	2,935	--	--	2,935	2,865	--	--	2,865	2,880	--	--	2,880
MULTIPLE-CROPPED	--	--	--	--	--	--	--	--	--	--	--	--
PLANTED (NOT IRRIGATED)	620	--	--	620	600	--	--	600	--	--	--	--
TOTAL ACRES IRRIGATED	2,315	--	--	2,315	2,265	--	--	2,265	2,880	--	--	2,880
DIVERTED-SET-ASIDE (PLANTED)	--	--	--	--	--	--	--	--	--	--	--	--
DIVERTED-SET-ASIDE (IDLE AND FALLOW)	--	--	--	--	--	--	--	--	--	--	--	--
IDLE AND FALLOW	1,495	450	--	1,945	1,215	450	--	1,665	600	450	--	1,050
TOTAL IRRIGATED CROPLAND	3,810	450	--	4,260	3,480	450	--	3,930	3,480	450	--	3,930
DRY LAND CROPS												
CORN	--	--	--	--	--	--	--	--	--	--	--	50
SORGHUM-GRAIN	--	--	--	--	--	--	--	--	--	--	--	--
SORGHUM-ALL OTHER	--	--	--	--	--	--	--	--	--	--	--	--
WHEAT	--	--	--	300	--	--	--	300	--	--	--	300
BARLEY	--	--	--	--	--	--	--	--	--	--	--	--
OTHER SMALL GRAINS	--	-	--	100	--	--	--	200	--	--	--	500
COTTON-UPLAND	--	--	--	--	--	--	--	--	--	--	--	--
DRY BEANS	--	--	--	--	--	--	--	--	--	--	--	--
ALL OTHER FIELD	--	--	--	60	--	--	--	60	--	--	--	60
ALL HAY	--	--	--	--	--	--	--	--	--	--	--	--
PLANTED PASTURE	--	--	--	150	--	--	--	150	--	--	--	150
SUBTOTAL ALL CROPS	--	-	--	610	--	--	--	710	--	--	--	1,060
MULTIPLE-CROPPED	--	--	--	--	--	-	--	--	--	--	--	300
TOTAL ACRES DRY CROPPED	--	--	-	610	--	--	--	710	--	--	--	760
DIVERTED-SET-ASIDE (PLANTED)	--	--	--	--	--	-	--	--	--	--	--	--
DIVERTED-SET-ASIDE (IDLE AND FALLOW)	--	--	--	--	-	--	--	--	--	--	--	--
IDLE AND FALLOW	--	--	-	190	-	--	--	90	--	--	--	40
TOTAL DRY CROPLAND	--	--	-	800			--	800	--	--	--	800

* DEFINITIONS OF TERMS ARE GIVEN IN TEXT. HYPHENS (--) REPRESENT ZERO.
** PRELIMINARY.

TABLE 8. ESTIMATED IRRIGATED AND DRY LAND CROP ACREAGE IN CHAVES COUNTY, BY CROP, 1995-1993

ITEM*	1995** FLOOD	SPRINKLER	DRIP	TOTAL	1994 FLOOD	SPRINKLER	DRIP	TOTAL	1993 FLOOD	SPRINKLER	DRIP	TOTAL
	(ACRES)											
IRRIGATED CROPS												
CORN	7,500	200	--	7,700	9,300	200	--	9,500	6,800	--	--	6,800
SORGHUM-GRAIN	400	--	--	400	200	--	--	200	250	--	--	250
SORGHUM-ALL OTHER	6,800	200	--	7,000	2,500	--	--	2,500	900	--	--	900
WHEAT	--	--	--	--	600	--	--	600	200	--	--	200
BARLEY	1,400	100	--	1,500	1,000	--	--	1,000	1,500	--	--	1,500
OTHER SMALL GRAINS	3,400	220	--	3,620	2,620	--	--	2,620	2,150	350	--	2,500
COTTON-UPLAND	8,500	1,100	--	9,600	9,100	1,000	--	10,100	9,700	2,000	--	11,700
COTTON-AMERICAN/PIMA	--	--	--	--	--	--	--	--	--	--	--	--
PEANUTS	--	--	--	--	--	--	--	--	--	--	--	--
SUGAR BEETS	30	--	--	30	200	--	--	200	25	--	--	25
DRY BEANS	30	--	--	30	100	--	--	100	50	--	--	50
ALL OTHER FIELD	320	--	--	320	--	--	--	--	--	--	--	--
POTATOES	--	--	--	--	--	--	--	--	--	--	--	--
LETTUCE	--	--	--	--	--	--	--	--	--	--	--	--
ONIONS	30	--	--	30	90	--	--	90	170	--	--	170
CHILE	1,400	--	--	1,400	2,450	--	--	2,450	2,900	--	--	2,900
ALL OTHER VEGETABLES	240	--	--	240	135	--	--	135	100	--	--	100
ORCHARDS	2,660	40	200	2,900	2,900	40	200	3,140	2,890	40	200	3,130
VINEYARDS	45	--	--	45	45	--	--	45	45	--	--	45
ALFALFA	32,000	16,000	--	48,000	36,500	16,000	--	52,500	35,200	17,800	--	53,000
PLANTED PASTURE	2,700	300	--	3,000	4,750	250	--	5,000	5,000	--	--	5,000
NATIVE PASTURE	300	--	--	300	300	--	--	300	300	--	--	300
SUB-TOTAL ALL CROPS	67,755	18,160	200	86,115	72,790	17,490	200	90,480	68,180	20,190	200	88,570
MULTIPLE-CROPPED	4,000	--	--	4,000	4,000	--	--	4,000	3,000	--	--	3,000
PLANTED (NOT IRRIGATED)	--	--	--	--	--	--	--	--	--	--	--	--
TOTAL ACRES IRRIGATED	63,755	18,160	200	82,115	68,790	17,490	200	86,480	65,180	20,190	200	85,570
DIVERTED-SET-ASIDE (PLANTED)	--	--	--	--	--	--	--	--	--	--	--	--
DIVERTED-SET-ASIDE (IDLE AND FALLOW)	260	20	--	280	1,180	200	--	1,380	1,100	460	--	1,560
IDLE AND FALLOW	7,865	1,320	20	9,205	1,910	1,810	20	3,740	8,720	1,950	20	10,690
TOTAL IRRIGATED CROPLAND	71,880	19,500	220	91,600	71,880	19,500	220	91,600	75,000	22,600	220	97,820
DRY LAND CROPS												
CORN	--	--	--	--	--	--	--	--	--	--	--	--
SORGHUM-GRAIN	--	--	--	--	--	--	--	--	--	--	--	--
SORGHUM-ALL OTHER	--	--	--	--	--	--	--	--	--	--	--	--
WHEAT	--	--	--	300	--	--	--	--	--	--	--	--
BARLEY	--	--	--	--	--	--	--	--	--	--	--	--
OTHER SMALL GRAINS	--	--	--	--	--	--	--	--	--	--	--	--
COTTON-UPLAND	--	--	--	--	--	--	--	--	--	--	--	--
DRY BEANS	--	--	--	--	--	--	--	--	--	--	--	--
ALL OTHER FIELD	--	--	--	--	--	--	--	--	--	--	--	--
ALL HAY	--	--	--	--	--	--	--	--	--	--	--	--
PLANTED PASTURE	--	--	--	--	--	--	--	--	--	--	--	--
SUBTOTAL ALL CROPS	--	--	--	300	--	--	--	--	--	--	--	--
MULTIPLE-CROPPED	--	--	--	--	--	--	--	--	--	--	--	--
TOTAL ACRES DRY CROPPED	--	--	--	300	--	--	--	--	--	-	--	--
DIVERTED-SET-ASIDE (PLANTED)	--	--	--	--	--	--	--	--	--	--	--	--
DIVERTED-SET-ASIDE (IDLE AND FALLOW)	--	--	--	--	--	--	--	--	--	--	--	--
IDLE AND FALLOW	--	--	--	550	--	--	--	850	--	--	--	850
TOTAL DRY CROPLAND	--	--	--	850	--	--	--	850	--	--	--	850

* DEFINITIONS OF TERMS ARE GIVEN IN TEXT. HYPHENS (--) REPRESENT ZERO.
** PRELIMINARY.

TABLE 9. ESTIMATED IRRIGATED AND DRY LAND CROP ACREAGE IN CIBOLA COUNTY, BY CROP, 1995-1993

ITEM*	1995** FLOOD	SPRINKLER	DRIP	TOTAL	199[illegible] FLOOD	SPRINKLER	DRIP	TOTAL	1993 FLOOD	SPRINKLER	DRIP	TOTAL
	(ACRES)											
IRRIGATED CROPS												
CORN	--	--	--	--	--	--	--	--	--	--	--	--
SORGHUM-GRAIN	--	--	--	--	--	--	--	--	--	--	--	--
SORGHUM-ALL OTHER	--	--	--	--	--	--	--	--	--	--	--	--
WHEAT	300	--	--	300	300	--	--	300	300	--	--	300
BARLEY	--	--	--	--	--	--	--	--	--	--	--	--
OTHER SMALL GRAINS	320	--	--	320	330	--	--	330	660	--	--	660
COTTON-UPLAND	--	--	--	--	--	--	--	--	--	--	--	--
COTTON-AMERICAN/PIMA	--	--	--	--	--	--	--	--	--	--	--	--
PEANUTS	--	--	--	--	--	--	--	--	--	--	--	--
SUGAR BEETS	--	--	--	--	--	--	--	--	--	--	--	--
DRY BEANS	--	--	--	--	--	--	--	--	--	--	--	--
ALL OTHER FIELD	30	--	--	30	--	--	--	--	--	--	--	--
POTATOES	--	--	--	--	--	--	--	--	--	--	--	--
LETTUCE	--	--	--	--	--	--	--	--	--	--	--	--
ONIONS	--	--	--	--	--	--	--	--	--	--	--	--
CHILE	--	--	--	--	--	--	--	--	--	--	--	--
ALL OTHER VEGETABLES	40	--	--	40	60	--	--	60	120	--	--	120
ORCHARDS	30	--	--	30	30	--	--	30	30	--	--	30
VINEYARDS	--	--	--	--	--	--	--	--	--	--	--	--
ALFALFA	900	--	--	900	900	--	--	900	900	--	--	900
PLANTED PASTURE	1,000	--	--	1,000	1,000	--	--	1,000	970	--	--	970
NATIVE PASTURE	450	--	--	450	300	--	--	300	200	--	--	200
SUB-TOTAL ALL CROPS	3,070	--	--	3,070	2,920	--	--	2,920	3,180	--	--	3,180
MULTIPLE-CROPPED	--	--	--	--	--	--	--	--	30	--	--	30
PLANTED (NOT IRRIGATED)	--	--	--	--	--	--	--	--	1,120	--	--	1,120
TOTAL ACRES IRRIGATED	3,070	--	--	3,070	2,920	--	--	2,920	2,030	--	--	2,030
DIVERTED-SET-ASIDE (PLANTED)	--	--	--	--	--	--	--	--	--	--	--	--
DIVERTED-SET-ASIDE (IDLE AND FALLOW)	--	--	--	--	--	--	--	--	--	--	--	--
IDLE AND FALLOW	5,990	--	--	5,990	6,140	--	--	6,140	7,030	--	--	7,030
TOTAL IRRIGATED CROPLAND	9,060	--	--	9,060	9,060	--	--	9,060	9,060	--	--	9,060
DRY LAND CROPS												
CORN	--	--	--	10	--	--	--	--	--	--	--	--
SORGHUM-GRAIN	--	--	--	--	--	--	--	--	--	--	--	--
SORGHUM-ALL OTHER	--	--	--	--	--	--	--	--	--	--	--	--
WHEAT	--	--	--	100	--	--	--	100	--	--	--	100
BARLEY	--	--	--	--	--	--	--	--	--	--	--	--
OTHER SMALL GRAINS	--	--	--	680	--	--	--	--	--	--	--	460
COTTON-UPLAND	--	--	--	--	--	--	--	--	--	--	--	--
DRY BEANS	--	--	--	--	--	--	--	--	--	--	--	--
ALL OTHER FIELD	--	--	--	10	--	--	--	--	--	--	--	--
ALL HAY	--	--	--	--	--	--	--	--	--	--	--	--
PLANTED PASTURE	--	--	--	1,100	--	--	--	1,100	--	--	--	1,100
SUBTOTAL ALL CROPS	--	--	-	1,900	--	--	--	1,200	--	--	--	1,660
MULTIPLE-CROPPED	--	--	--	--	--	--	--	--	--	--	--	--
TOTAL ACRES DRY CROPPED	--	-	--	1,900	--	--	--	1,200	--	--	--	1,660
DIVERTED-SET-ASIDE (PLANTED)	--	--	--	(1,120)	--	--	--	(1,120)	--	--	--	(1,120)
DIVERTED-SET-ASIDE (IDLE AND FALLOW)	--	--	--	--	--	--	--	--	--	--	--	--
IDLE AND FALLOW	--	--	-	15,100	--	-	--	15,800	--	--	--	15,340
TOTAL DRY CROPLAND	-	-		17,000	--	-	--	17,000	--	--	--	17,000

* DEFINITIONS OF TERMS ARE GIVEN IN TEXT. HYPHENS (--) REPRESENT ZERO.
** PRELIMINARY.

TABLE 10. ESTIMATED IRRIGATED AND DRY LAND CROP ACREAGE IN COLFAX COUNTY, BY CROP, 1995-1993

ITEM*	1995** FLOOD	SPRINKLER	DRIP	TOTAL	1994 FLOOD	SPRINKLER	DRIP	TOTAL	1993 FLOOD	SPRINKLER	DRIP	TOTAL
	(ACRES)											
IRRIGATED CROPS												
CORN	80	--	--	80	100	--	--	100	100	--	--	100
SORGHUM-GRAIN	--	--	--	--	--	--	--	--	--	--	--	--
SORGHUM-ALL OTHER	500	--	--	500	400	--	--	400	300	100	--	400
WHEAT	900	100	--	1,000	900	100	--	1,000	1,200	--	--	1,200
BARLEY	50	--	--	50	50	--	--	50	50	--	--	50
OTHER SMALL GRAINS	600	--	--	600	600	--	--	600	560	--	--	560
COTTON-UPLAND	--	--	--	--	--	--	--	--	--	--	--	--
COTTON-AMERICAN/PIMA	--	--	--	--	--	--	--	--	--	--	--	--
PEANUTS	--	--	--	--	--	--	--	--	--	--	--	--
SUGAR BEETS	--	--	--	--	--	--	--	--	--	--	--	--
DRY BEANS	--	--	--	--	--	--	--	--	--	--	--	--
ALL OTHER FIELD	--	--	--	--	--	--	--	--	390	--	--	390
POTATOES	--	--	--	--	--	--	--	--	--	--	--	--
LETTUCE	--	--	--	--	--	--	--	--	--	--	--	--
ONIONS	--	--	--	--	--	--	--	--	--	--	--	--
CHILE	--	--	--	--	--	--	--	--	--	--	--	--
ALL OTHER VEGETABLES	--	--	--	--	--	--	--	--	--	--	--	--
ORCHARDS	--	--	--	--	--	--	--	--	--	--	--	--
VINEYARDS	--	--	--	--	--	--	--	--	5	--	--	5
ALFALFA	8,350	1,150	--	9,500	8,800	700	--	9,500	8,600	700	--	9,300
PLANTED PASTURE	5,000	--	--	5,000	5,000	--	--	5,000	5,000	--	--	5,000
NATIVE PASTURE	4,000	--	--	4,000	4,000	--	--	4,000	4,000	--	--	4,000
SUB-TOTAL ALL CROPS	19,480	1,250	--	20,730	19,850	800	--	20,650	20,205	800	--	21,005
MULTIPLE-CROPPED	200	--	--	200	1,000	--	--	1,000	--	--	--	--
PLANTED (NOT IRRIGATED)	--	--	--	--	--	--	--	--	--	--	--	--
TOTAL ACRES IRRIGATED	19,280	1,250	--	20,530	18,850	800	--	19,650	20,205	800	--	21,005
DIVERTED-SET-ASIDE (PLANTED)	--	--	--	--	--	--	--	--	(100)	--	--	(100)
DIVERTED-SET-ASIDE (IDLE AND FALLOW)	100	--	--	100	100	--	--	100	--	--	--	--
IDLE AND FALLOW	10,065	100	5	10,170	10,995	50	5	11,050	9,740	50	5	9,795
TOTAL IRRIGATED CROPLAND	29,445	1,350	5	30,800	29,945	850	5	30,800	29,945	850	5	30,800
DRY LAND CROPS												
CORN	--	--	--	--	--	--	--	--	--	--	--	--
SORGHUM-GRAIN	--	--	--	--	--	--	--	--	--	--	--	--
SORGHUM-ALL OTHER	--	--	--	30	--	--	--	30	--	--	--	--
WHEAT	--	--	--	100	--	--	--	100	--	--	--	--
BARLEY	--	--	--	--	--	--	--	--	--	--	--	--
OTHER SMALL GRAINS	--	--	--	--	--	--	--	--	--	--	--	140
COTTON-UPLAND	--	--	--	--	--	--	--	--	--	--	--	--
DRY BEANS	--	--	--	--	--	--	--	--	--	--	--	--
ALL OTHER FIELD	--	--	--	--	--	--	--	--	--	--	--	--
ALL HAY	--	--	--	2,500	--	--	--	2,500	--	--	--	2,500
PLANTED PASTURE	--	--	--	--	--	--	--	--	--	--	--	--
SUBTOTAL ALL CROPS	--	--	--	2,630	--	--	--	2,630	--	--	--	2,640
MULTIPLE-CROPPED	--	--	--	--	--	--	--	--	--	--	--	--
TOTAL ACRES DRY CROPPED	--	--	--	2,630	--	--	--	2,630	--	--	--	2,640
DIVERTED-SET-ASIDE (PLANTED)	--	--	--	--	--	--	--	--	--	--	--	--
DIVERTED-SET-ASIDE (IDLE AND FALLOW)	--	--	--	2,510	--	--	--	2,512	--	--	--	2,280
IDLE AND FALLOW	--	--	--	11,860	--	--	--	11,858	--	--	--	12,080
TOTAL DRY CROPLAND	--	--	--	17,000	--	--	--	17,000	--	--	--	17,000

* DEFINITIONS OF TERMS ARE GIVEN IN TEXT. HYPHENS (--) REPRESENT ZERO.
** PRELIMINARY.

TABLE 11. ESTIMATED IRRIGATED AND DRY LAND CROP ACREAGE IN CURRY COUNTY, BY CROP, 1995-1993

ITEM*	1995** FLOOD	SPRINKLER	DRIP	TOTAL	1994 FLOOD	SPRINKLER	DRIP	TOTAL	1993 FLOOD	SPRINKLER	DRIP	TOTAL
	(ACRES)											
IRRIGATED CROPS												
CORN	4,600	28,000	--	32,600	3,420	32,380	--	35,800	700	30,150	--	30,850
SORGHUM-GRAIN	10,090	15,110	--	25,200	9,500	14,500	--	24,000	11,000	13,200	--	24,200
SORGHUM-ALL OTHER	530	2,900	--	3,430	130	1,165	--	1,295	180	1,820	--	2,000
WHEAT	18,000	42,000	--	60,000	17,700	41,300	--	59,000	23,000	42,700	--	65,700
BARLEY	--	130	--	130	--	365	--	365	--	230	--	230
OTHER SMALL GRAINS	660	980	--	1,640	505	755	--	1,260	40	180	--	220
COTTON-UPLAND	--	3,180	--	3,180	--	2,350	--	2,350	--	2,400	--	2,400
COTTON-AMERICAN/PIMA	--	--	--	--	--	--	--	--	--	--	--	--
PEANUTS	--	1,200	--	1,200	--	1,900	--	1,900	--	2,000	--	2,000
SUGAR BEETS	--	250	--	250	--	375	--	375	--	240	--	240
DRY BEANS	200	200	--	400	120	--	--	120	230	1,350	--	1,580
ALL OTHER FIELD	--	--	10	10	--	600	2	602	--	900	--	900
POTATOES	--	2,350	--	2,350	1,900	--	--	1,900	--	2,400	--	2,400
LETTUCE	--	--	--	--	--	--	--	--	--	--	--	--
ONIONS	--	310	--	310	310	--	--	310	--	480	--	480
CHILE	--	--	--	--	15	10	--	25	10	10	--	20
ALL OTHER VEGETABLES	50	4,150	10	4,210	--	5,150	--	5,150	--	3,750	--	3,750
ORCHARDS	10	--	165	175	--	--	165	165	--	--	160	160
VINEYARDS	--	--	5	5	--	--	5	5	6	--	4	10
ALFALFA	100	4,600	--	4,700	100	4,500	--	4,600	100	4,500	--	4,600
PLANTED PASTURE	--	4,200	--	4,200	--	3,700	--	3,700	--	3,700	--	3,700
NATIVE PASTURE	--	--	--	--	--	--	--	--	--	--	--	--
SUB-TOTAL ALL CROPS	34,240	109,560	190	143,990	33,700	109,050	172	142,922	35,266	110,010	164	145,440
MULTIPLE-CROPPED	2,000	2,100	--	4,100	2,000	--	--	2,000	2,000	400	--	2,400
PLANTED (NOT IRRIGATED)	--	--	--	--	--	--	--	--	--	--	--	--
TOTAL ACRES IRRIGATED	32,240	107,460	190	139,890	31,700	109,050	172	140,922	33,266	109,610	164	143,040
DIVERTED-SET-ASIDE (PLANTED)	--	--	--	--	--	--	--	--	--	--	--	--
DIVERTED-SET-ASIDE (IDLE AND FALLOW)	8,060	4,000	--	12,060	20,800	15,510	--	36,310	29,100	23,920	--	53,020
IDLE AND FALLOW	39,700	30,540	10	70,250	27,500	17,440	28	44,968	17,634	8,470	36	26,140
TOTAL IRRIGATED CROPLAND	80,000	142,000	200	222,200	80,000	142,000	200	222,200	80,000	142,000	200	222,200
DRY LAND CROPS												
CORN	--	--	--	--	--	--	--	500	--	--	--	--
SORGHUM-GRAIN	--	--	--	71,000	--	--	--	55,000	--	--	--	42,800
SORGHUM-ALL OTHER	--	--	--	6,200	--	--	--	3,120	--	--	--	2,200
WHEAT	--	--	--	158,000	--	--	--	168,000	--	--	--	171,400
BARLEY	--	--	--	--	--	--	--	--	--	--	--	--
OTHER SMALL GRAINS	--	--	--	420	--	--	--	--	--	--	--	1,000
COTTON-UPLAND	--	--	--	90	--	--	--	470	--	--	--	--
DRY BEANS	--	--	--	100	--	--	--	20	--	--	--	--
ALL OTHER FIELD	--	--	--	180	--	--	--	--	--	--	--	100
ALL HAY	--	--	--	300	--	--	--	--	--	--	--	--
PLANTED PASTURE	--	--	--	61,000	--	--	--	61,000	--	--	--	61,000
SUBTOTAL ALL CROPS	--	--	--	297,290	--	--	--	288,110	--	--	--	278,500
MULTIPLE-CROPPED	--	--	--	40,000	--	--	--	20,000	--	--	--	--
TOTAL ACRES DRY CROPPED	--	--	--	257,290	--	--	--	268,110	--	--	--	278,500
DIVERTED-SET-ASIDE (PLANTED)	--	--	--	(60,000	--	--	--	(60,000	--	--	--	(100,000)
DIVERTED-SET-ASIDE (IDLE AND FALLOW)	--	--	--	79,160	--	--	--	66,530	--	--	--	52,810
IDLE AND FALLOW	--	-	--	650	--	--	--	2,460	--	--	--	5,790
TOTAL DRY CROPLAND	--	--	--	337,100	--	--	--	337,100	--	--	--	337,100

* DEFINITIONS OF TERMS ARE GIVEN IN TEXT. HYPHENS (--) REPRESENT ZERO.
** PRELIMINARY.

TABLE 12. ESTIMATED IRRIGATED AND DRY LAND CROP ACREAGE IN DE BACA COUNTY, BY CROP, 1995-1993

ITEM*	1995** FLOOD	1995** SPRINKLER	1995** DRIP	1995** TOTAL	1994 FLOOD	1994 SPRINKLER	1994 DRIP	1994 TOTAL	1993 FLOOD	1993 SPRINKLER	1993 DRIP	1993 TOTAL
	(ACRES)											
IRRIGATED CROPS												
CORN	--	--	--	--	--	--	--	--	--	--	--	--
SORGHUM-GRAIN	400	80	--	480	--	--	--	--	420	30	--	450
SORGHUM-ALL OTHER	280	--	--	280	440	60	--	500	100	300	--	400
WHEAT	700	300	--	1,000	500	700	--	1,200	200	1,400	--	1,600
BARLEY	--	--	--	--	--	--	--	--	--	--	--	--
OTHER SMALL GRAINS	420	130	--	550	200	--	--	200	300	--	--	300
COTTON-UPLAND	--	--	--	--	--	--	--	--	--	--	--	--
COTTON-AMERICAN/PIMA	--	--	--	--	--	--	--	--	--	--	--	--
PEANUTS	--	--	--	--	--	--	--	--	--	--	--	--
SUGAR BEETS	--	--	--	--	--	--	--	--	--	--	--	--
DRY BEANS	--	--	--	--	--	--	--	--	--	--	--	--
ALL OTHER FIELD	110	--	--	110	100	--	--	100	60	--	--	60
POTATOES	--	--	--	--	--	--	--	--	--	--	--	--
LETTUCE	--	--	--	--	--	--	--	--	--	--	--	--
ONIONS	--	--	--	--	--	--	--	--	--	--	--	--
CHILE	--	--	--	--	10	--	--	10	50	--	--	50
ALL OTHER VEGETABLES	30	--	--	30	50	--	--	50	50	--	--	50
ORCHARDS	30	--	--	30	30	--	--	30	30	--	--	30
VINEYARDS	--	--	--	--	--	--	--	--	--	--	--	--
ALFALFA	3,900	2,500	--	6,400	3,700	2,400	--	6,100	3,800	1,900	--	5,700
PLANTED PASTURE	900	100	--	1,000	1,030	--	--	1,030	900	130	--	1,030
NATIVE PASTURE	--	--	--	--	--	--	--	--	--	--	--	--
SUB-TOTAL ALL CROPS	6,770	3,110	--	9,880	6,060	3,160	--	9,220	5,910	3,760	--	9,670
MULTIPLE-CROPPED	1,050	500	--	1,550	600	500	--	1,100	500	500	--	1,000
PLANTED (NOT IRRIGATED)	100	--	--	100	100	--	--	100	100	--	--	100
TOTAL ACRES IRRIGATED	5,620	2,610	--	8,230	5,360	2,660	--	8,020	5,310	3,260	--	8,570
DIVERTED-SET-ASIDE (PLANTED)	--	--	--	--	--	--	--	--	--	--	--	--
DIVERTED-SET-ASIDE (IDLE AND FALLOW)	500	3,500	--	4,000	500	3,500	--	4,000	500	3,500	--	4,000
IDLE AND FALLOW	90	900	--	990	350	850	--	1,200	400	250	--	650
TOTAL IRRIGATED CROPLAND	6,210	7,010	--	13,220	6,210	7,010	--	13,220	6,210	7,010	--	13,220
DRY LAND CROPS												
CORN	--	--	--	--	--	--	--	--	--	--	--	--
SORGHUM-GRAIN	--	--	--	--	--	--	--	--	--	--	--	--
SORGHUM-ALL OTHER	--	--	--	--	--	--	--	--	--	--	--	--
WHEAT	--	--	--	--	--	--	--	--	--	--	--	--
BARLEY	--	--	--	--	--	--	--	--	--	--	--	--
OTHER SMALL GRAINS	--	--	--	--	--	--	--	--	--	--	--	--
COTTON-UPLAND	--	--	--	--	--	--	--	--	--	--	--	--
DRY BEANS	--	--	--	--	--	--	--	--	--	--	--	--
ALL OTHER FIELD	--	--	--	--	--	--	--	--	--	--	--	--
ALL HAY	--	--	--	--	--	--	--	--	--	--	--	--
PLANTED PASTURE	--	--	--	--	--	--	--	--	--	--	--	--
SUBTOTAL ALL CROPS	--	--	--	--	--	--	--	--	--	--	--	--
MULTIPLE-CROPPED	--	--	--	--	--	--	--	--	--	--	--	--
TOTAL ACRES DRY CROPPED	--	--	--	--	--	--	--	--	--	--	--	--
DIVERTED-SET-ASIDE (PLANTED)	--	--	--	--	--	--	--	--	--	--	--	--
DIVERTED-SET-ASIDE (IDLE AND FALLOW)	--	--	--	660	--	--	--	660	--	--	--	660
IDLE AND FALLOW	--	--	--	740	--	--	--	740	--	--	--	740
TOTAL DRY CROPLAND	--	--	--	1,400	--	--	--	1,400	--	--	--	1,400

* DEFINITIONS OF TERMS ARE GIVEN IN TEXT. HYPHENS (--) REPRESENT ZERO.
** PRELIMINARY.

TABLE 13. ESTIMATED IRRIGATED AND DRY LAND CROP ACREAGE IN DONA ANA COUNTY, BY CROP, 1995-1993***

ITEM*	1995** FLOOD	SPRINKLER	DRIP	TOTAL	1994 FLOOD	SPRINKLER	DRIP	TOTAL	1993 FLOOD	SPRINKLER	DRIP	TOTAL
	(ACRES)											
IRRIGATED CROPS												
CORN	4,000	0	0	4,000	7,100	0	0	7,100	3,900	0	0	3,900
SORGHUM-GRAIN	100	0	0	100	200	0	0	200	250	0	0	250
SORGHUM-ALL OTHER	520	0	0	520	700	0	0	700	1,000	0	0	1,000
WHEAT	2,000	0	0	2,000	2,400	0	0	2,400	1,800	0	0	1,800
BARLEY	420	0	0	420	580	0	0	580	1,000	0	0	1,000
OTHER SMALL GRAINS	1,700	170	0	1,870	900	160	0	1,060	900	100	0	1,000
COTTON-UPLAND	8,030	0	20	8,050	8,650	0	0	8,650	8,050	0	0	8,050
COTTON-AMERICAN/PIMA	14,780	0	20	14,800	10,800	0	0	10,800	10,900	0	0	10,900
PEANUTS	0	0	0	0	0	0	0	0	0	0	0	0
SUGAR BEETS	0	0	0	0	0	0	0	0	0	0	0	0
DRY BEANS	10	0	0	10	0	0	0	0	0	0	0	0
ALL OTHER FIELD	780	700	0	1,480	570	330	0	900	420	280	0	700
POTATOES	0	0	0	0	0	0	0	0	0	0	0	0
LETTUCE	1,270	0	0	1,270	1,700	0	0	1,700	1,700	0	0	1,700
ONIONS	3,900	0	0	3,900	3,800	0	0	3,800	4,300	0	0	4,300
CHILE	6,000	0	0	6,000	6,400	0	0	6,400	7,900	0	0	7,900
ALL OTHER VEGETABLES	1,630	0	0	1,630	1,715	0	0	1,715	1,300	0	0	1,300
ORCHARDS	18,530	0	75	18,605	18,030	0	30	18,060	17,900	0	30	17,930
VINEYARDS	40	0	0	40	40	0	0	40	40	0	0	40
ALFALFA	15,500	200	0	15,700	14,485	315	0	14,800	13,100	300	0	13,400
PLANTED PASTURE	800	200	0	1,000	700	200	0	900	600	200	0	800
NATIVE PASTURE	0	0	0	0	0	0	0	0	0	0	0	0
SUB-TOTAL ALL CROPS	80,010	1,270	115	81,395	78,770	1,005	30	79,805	75,060	880	30	75,970
MULTIPLE-CROPPED	2,700	0	0	2,700	2,700	0	0	2,700	2,600	0	0	2,600
PLANTED (NOT IRRIGATED)	0	0	0	0	0	0	0	0	0	0	0	0
TOTAL ACRES IRRIGATED	77,310	1,270	115	78,695	76,070	1,005	30	77,105	72,460	880	30	73,370
DIVERTED-SET-ASIDE (PLANTED)	0	0	0	0	0	0	0	0	0	0	0	0
DIVERTED-SET-ASIDE (IDLE AND FALLOW)	760	0	0	760	2,450	0	0	2,450	8,380	0	0	8,380
IDLE AND FALLOW	16,180	260	135	16,575	15,780	525	170	16,475	13,460	650	170	14,280
TOTAL IRRIGATED CROPLAND	94,250	1,530	250	96,030	94,300	1,530	200	96,030	94,300	1,530	200	96,030

* DEFINITIONS OF TERMS ARE GIVEN IN TEXT. HYPHENS REPRESENT ZERO.
** PRELIMINARY.
*** NO REPORTED DRY LAND ACREAGE IN COUNTY.

TABLE 14. ESTIMATED IRRIGATED AND DRY LAND CROP ACREAGE IN EDDY COUNTY, BY CROP, 1995-1993***

ITEM*	1995** FLOOD	SPRINKLER	DRIP	TOTAL	1994 FLOOD	SPRINKLER	DRIP	TOTAL	1993 FLOOD	SPRINKLER	DRIP	TOTAL
	(ACRES)											
IRRIGATED CROPS												
CORN	500	0	0	500	1,100	0	0	1,100	900	0	0	900
SORGHUM-GRAIN	20	0	0	20	300	200	0	500	200	500	0	700
SORGHUM-ALL OTHER	1,300	70	0	1,370	280	50	0	330	600	100	0	700
WHEAT	100	0	0	100	270	230	0	500	500	0	0	500
BARLEY	170	0	0	170	250	0	0	250	140	30	0	170
OTHER SMALL GRAINS	1,600	330	0	1,930	950	0	0	950	2,300	0	0	2,300
COTTON-UPLAND	6,800	3,000	0	9,800	6,360	2,940	0	9,300	5,500	5,100	0	10,600
COTTON-AMERICAN/PIMA	20	0	0	20	5	0	0	5	10	0	0	10
PEANUTS	0	0	0	0	0	0	0	0	0	0	0	0
SUGAR BEETS	20	200	0	220	60	240	0	300	4	6	0	10
DRY BEANS	0	50	0	50	0	350	0	350	0	170	0	170
ALL OTHER FIELD	20	0	0	20	20	0	0	20	20	0	0	20
POTATOES	0	0	0	0	0	0	0	0	0	0	0	0
LETTUCE	0	0	0	0	0	0	0	0	0	0	0	0
ONIONS	0	10	0	10	0	10	0	10	10	0	0	10
CHILE	600	400	0	1,000	600	1,170	0	1,770	900	1,700	0	2,600
ALL OTHER VEGETABLES	117	13	0	130	117	13	0	130	500	50	0	550
ORCHARDS	1,230	150	20	1,400	1,172	67	21	1,260	1,200	0	40	1,240
VINEYARDS	0	0	0	0	0	0	0	0	0	0	0	0
ALFALFA	16,200	18,800	0	35,000	16,200	17,800	0	34,000	16,200	17,500	0	33,700
PLANTED PASTURE	1,350	650	0	2,000	1,350	650	0	2,000	2,000	0	0	2,000
NATIVE PASTURE	410	50	0	460	410	50	0	460	410	50	0	460
SUB-TOTAL ALL CROPS	30,457	23,723	20	54,200	29,444	23,770	21	53,235	31,394	25,206	40	56,640
MULTIPLE-CROPPED	0	0	0	0	0	0	0	0	0	1,500	0	1,500
PLANTED (NOT IRRIGATED)	0	0	0	0	0	0	0	0	0	0	0	0
TOTAL ACRES IRRIGATED	30,457	23,723	20	54,200	29,444	23,770	21	53,235	31,394	23,706	40	55,140
DIVERTED-SET-ASIDE (PLANTED)	0	0	0	0	0	0	0	0	0	0	0	0
DIVERTED-SET-ASIDE (IDLE AND FALLOW)	0	0	0	0	1,950	0	0	1,950	960	0	0	960
IDLE AND FALLOW	20,043	1,427	20	21,490	19,606	880	19	20,505	18,646	944	0	19,590
TOTAL IRRIGATED CROPLAND	50,500	25,150	40	75,690	51,000	24,650	40	75,690	51,000	24,650	40	75,690

* DEFINITIONS OF TERMS ARE GIVEN IN TEXT. HYPHENS REPRESENT ZERO.
** PRELIMINARY.
*** NO REPORTED DRY LAND ACREAGE IN COUNTY.

TABLE 16. ESTIMATED IRRIGATED AND DRY LAND CROP ACREAGE IN GUADALUPE COUNTY, BY CROP, 1995-1993

ITEM*	1995** FLOOD	SPRINKLER	DRIP	TOTAL	1994 FLOOD	SPRINKLER	DRIP	TOTAL	1993 FLOOD	SPRINKLER	DRIP	TOTAL
	(ACRES)											
IRRIGATED CROPS												
CORN	30	--	--	30	30	--	--	30	30	--	--	30
SORGHUM-GRAIN	--	--	--	--	--	--	--	--	--	--	--	--
SORGHUM-ALL OTHER	150	--	--	150	50	--	--	50	100	--	--	100
WHEAT	100	--	--	100	100	--	--	100	100	--	--	100
BARLEY	--	--	--	--	--	--	--	--	--	--	--	--
OTHER SMALL GRAINS	40	--	--	40	30	--	--	30	30	--	--	30
COTTON-UPLAND	--	--	--	--	--	--	--	--	--	--	--	--
COTTON-AMERICAN/PIMA	--	--	--	--	--	--	--	--	--	--	--	--
PEANUTS	--	--	--	--	--	--	--	--	--	--	--	--
SUGAR BEETS	--	--	--	--	--	--	--	--	--	--	--	--
DRY BEANS	30	--	--	30	40	--	--	40	40	--	--	40
ALL OTHER FIELD	10	--	--	10	10	--	--	10	10	--	--	10
POTATOES	--	--	--	--	--	--	--	--	--	--	--	--
LETTUCE	--	--	--	--	--	--	--	--	--	--	--	--
ONIONS	--	--	--	--	--	--	--	--	--	--	--	--
CHILE	--	--	--	--	--	--	--	--	20	--	--	20
ALL OTHER VEGETABLES	10	--	--	10	10	--	--	10	10	--	--	10
ORCHARDS	30	--	--	30	30	--	--	30	30	--	--	30
VINEYARDS	10	--	--	10	10	--	--	10	10	--	--	10
ALFALFA	1,330	--	--	1,330	1,280	20	--	1,300	1,280	20	--	1,300
PLANTED PASTURE	1,640	--	--	1,640	1,630	--	--	1,630	1,610	--	--	1,610
NATIVE PASTURE	400	--	--	400	400	--	--	400	400	--	--	400
SUB-TOTAL ALL CROPS	3,780	--	--	3,780	3,620	20	--	3,640	3,670	20	--	3,690
MULTIPLE-CROPPED	--	--	--	--	--	--	--	--	--	--	--	--
PLANTED (NOT IRRIGATED)	--	--	--	--	--	--	--	--	--	--	--	--
TOTAL ACRES IRRIGATED	3,780	--	--	3,780	3,620	20	--	3,640	3,670	20	--	3,690
DIVERTED-SET-ASIDE (PLANTED)	--	--	--	--	--	--	--	--	--	--	--	--
DIVERTED-SET-ASIDE (IDLE AND FALLOW)	120	--	--	120	120	--	--	120	130	--	--	130
IDLE AND FALLOW	250	30	--	280	410	10	--	420	350	10	--	360
TOTAL IRRIGATED CROPLAND	4,150	30	--	4,180	4,150	30	--	4,180	4,150	30	--	4,180
DRY LAND CROPS												
CORN	--	--	--	--	--	--	--	--	--	--	--	--
SORGHUM-GRAIN	--	--	--	400	--	--	--	200	--	--	--	200
SORGHUM-ALL OTHER	--	--	--	--	--	--	--	200	--	--	--	--
WHEAT	--	--	--	1,400	--	--	--	900	--	--	--	900
BARLEY	--	--	--	--	--	--	--	--	--	--	--	--
OTHER SMALL GRAINS	--	--	--	--	--	--	--	--	--	--	--	--
COTTON-UPLAND	--	--	--	--	--	--	--	--	--	--	--	--
DRY BEANS	--	--	--	--	--	--	--	--	--	--	--	--
ALL OTHER FIELD	--	--	--	--	--	--	--	--	--	--	--	--
ALL HAY	--	--	--	--	--	--	--	--	--	--	--	--
PLANTED PASTURE	--	--	--	--	--	--	--	--	--	--	--	--
SUBTOTAL ALL CROPS	--	--	--	1,800	--	--	--	1,300	--	--	--	1,100
MULTIPLE-CROPPED	--	--	--	--	--	--	--	--	--	--	--	--
TOTAL ACRES DRY CROPPED	--	--	--	1,800	--	--	--	1,300	--	--	--	1,100
DIVERTED-SET-ASIDE (PLANTED)	--	--	--	--	--	--	--	--	--	--	--	--
DIVERTED-SET-ASIDE (IDLE AND FALLOW)	--	--	--	--	--	--	--	--	--	--	--	--
IDLE AND FALLOW	--	--	--	900	--	--	--	1,400	--	--	--	1,600
TOTAL DRY CROPLAND	--	--	--	2,700	--	--	--	2,700	--	--	--	2,700

* DEFINITIONS OF TERMS ARE GIVEN IN TEXT. HYPHENS (--) REPRESENT ZERO.
** PRELIMINARY.

TABLE 17. ESTIMATED IRRIGATED AND DRY LAND CROP ACREAGE IN HARDING COUNTY, BY CROP, 1995-1993

ITEM*	1995** FLOOD	SPRINKLER	DRIP	TOTAL	1994 FLOOD	SPRINKLER	DRIP	TOTAL	1993 FLOOD	SPRINKLER	DRIP	TOTAL
	(ACRES)											
IRRIGATED CROPS												
CORN	--	--	--	--	--	250	--	250	--	--	--	--
SORGHUM-GRAIN	--	700	--	700	--	--	--	--	--	--	--	--
SORGHUM-ALL OTHER	--	510	--	510	--	--	--	--	--	--	--	--
WHEAT	--	2,000	--	2,000	--	1,000	--	1,000	--	250	--	250
BARLEY	--	--	--	--	--	--	--	--	--	--	--	--
OTHER SMALL GRAINS	--	--	--	--	--	--	--	--	--	--	--	--
COTTON-UPLAND	--	--	--	--	--	--	--	--	--	--	--	--
COTTON-AMERICAN/PIMA	--	--	--	--	--	--	--	--	--	--	--	--
PEANUTS	--	--	--	--	--	--	--	--	--	--	--	--
SUGAR BEETS	--	--	--	--	--	--	--	--	--	--	--	--
DRY BEANS	--	--	--	--	--	--	--	--	--	--	--	--
ALL OTHER FIELD	--	--	--	--	--	--	--	--	--	--	--	--
POTATOES	--	--	--	--	--	--	--	--	--	--	--	--
LETTUCE	--	--	--	--	--	--	--	--	--	--	--	--
ONIONS	--	--	--	--	--	--	--	--	--	--	--	--
CHILE	--	--	--	--	--	--	--	--	--	--	--	--
ALL OTHER VEGETABLES	10	10	10	30	10	10	10	30	10	10	10	30
ORCHARDS	10	--	--	10	10	--	--	10	10	--	--	10
VINEYARDS	--	--	--	--	--	--	--	--	--	--	--	--
ALFALFA	--	--	--	--	300	300	--	600	150	--	--	150
PLANTED PASTURE	80	--	--	80	80	--	--	80	80	--	--	80
NATIVE PASTURE	--	--	--	--	--	--	--	--	--	--	--	--
SUB-TOTAL ALL CROPS	100	3,220	10	3,330	400	1,560	10	1,970	250	260	10	520
MULTIPLE-CROPPED	--	700	--	700	--	--	--	--	--	--	--	--
PLANTED (NOT IRRIGATED)	--	--	--	--	--	--	--	--	--	--	--	--
TOTAL ACRES IRRIGATED	100	2,520	10	2,630	400	1,560	10	1,970	250	260	10	520
DIVERTED-SET-ASIDE (PLANTED)	--	--	--	--	--	--	--	--	--	--	--	--
DIVERTED-SET-ASIDE (IDLE AND FALLOW)	1,070	730	--	1,800	800	1,720	--	2,520	800	1,650	--	2,450
IDLE AND FALLOW	50	200	--	250	20	170	--	190	170	1,540	--	1,710
TOTAL IRRIGATED CROPLAND	1,220	3,450	10	4,680	1,220	3,450	10	4,680	1,220	3,450	10	4,680
DRY LAND CROPS												
CORN	--	--	--	--	--	--	--	--	--	--	--	--
SORGHUM-GRAIN	--	--	--	--	--	--	--	--	--	--	--	--
SORGHUM-ALL OTHER	--	--	--	450	--	--	--	1,400	--	--	--	320
WHEAT	--	--	--	510	--	--	--	1,400	--	--	--	2,350
BARLEY	--	--	--	--	--	--	--	--	--	--	--	--
OTHER SMALL GRAINS	--	--	--	240	--	--	--	260	--	--	--	250
COTTON-UPLAND	--	--	--	--	--	--	--	--	--	--	--	--
DRY BEANS	--	--	--	--	--	--	--	--	--	--	--	--
ALL OTHER FIELD	--	--	--	--	--	--	--	--	--	--	--	--
ALL HAY	--	--	--	30	--	--	--	30	--	--	--	350
PLANTED PASTURE	--	--	--	26,000	--	--	--	26,000	--	--	--	26,000
SUBTOTAL ALL CROPS	--	--	--	27,230	--	--	--	29,090	--	--	--	29,270
MULTIPLE-CROPPED	--	--	--	--	--	--	--	--	--	--	--	--
TOTAL ACRES DRY CROPPED	--	--	--	27,230	--	--	--	29,090	--	--	--	29,270
DIVERTED-SET-ASIDE (PLANTED)	--	--	--	--	--	--	--	--	--	--	--	(1,360)
DIVERTED-SET-ASIDE (IDLE AND FALLOW)	--	--	--	15,220	--	--	--	18,220	--	--	--	16,040
IDLE AND FALLOW	--	--	--	20,050	--	--	--	15,190	--	--	--	17,190
TOTAL DRY CROPLAND	--	--	--	62,500	--	--	--	62,500	--	--	--	62,500

* DEFINITIONS OF TERMS ARE GIVEN IN TEXT. HYPHENS (--) REPRESENT ZERO.
** PRELIMINARY.

TABLE 18. ESTIMATED IRRIGATED AND DRY LAND CROP ACREAGE IN HIDALGO COUNTY, BY CROP, 1995-1993***

ITEM*	1995**				1994				1993			
	FLOOD	SPRINKLER	DRIP	TOTAL	FLOOD	SPRINKLER	DRIP	TOTAL	FLOOD	SPRINKLER	DRIP	TOTAL
	(ACRES)											
IRRIGATED CROPS												
CORN	500	550	0	1,050	250	800	0	1,050	310	990	0	1,300
SORGHUM-GRAIN	400	0	0	400	300	100	0	400	150	150	0	300
SORGHUM-ALL OTHER	90	210	0	300	180	30	0	210	10	0	0	10
WHEAT	840	260	0	1,100	1,000	300	0	1,300	130	470	0	600
BARLEY	0	0	0	0	75	0	0	75	70	160	0	230
OTHER SMALL GRAINS	1,110	0	0	1,110	345	90	0	435	140	280	0	420
COTTON-UPLAND	1,950	250	0	2,200	1,790	10	0	1,800	1,400	250	0	1,650
COTTON-AMERICAN/PIMA	65	0	0	65	65	0	0	65	30	0	0	30
PEANUTS	0	0	0	0	0	0	0	0	0	0	0	0
SUGAR BEETS	0	0	0	0	0	0	0	0	0	0	0	0
DRY BEANS	0	15	0	15	35	365	0	400	90	250	0	340
ALL OTHER FIELD	30	0	0	30	0	0	0	0	90	0	0	90
POTATOES	0	0	0	0	0	0	0	0	0	0	0	0
LETTUCE	0	0	0	0	0	0	0	0	0	0	0	0
ONIONS	70	0	0	70	50	0	0	50	70	0	0	70
CHILE	1,870	330	0	2,200	1,925	365	0	2,290	1,920	130	0	2,050
ALL OTHER VEGETABLES	440	0	0	440	315	0	0	315	250	0	0	250
ORCHARDS	140	0	0	140	120	0	0	120	80	0	0	80
VINEYARDS	0	0	0	0	10	0	0	10	0	0	0	0
ALFALFA	770	0	0	770	600	0	0	600	450	150	0	600
PLANTED PASTURE	1,030	0	0	1,030	555	0	0	555	430	0	0	430
NATIVE PASTURE	0	0	0	0	0	0	0	0	1,100	0	0	1,100
SUB-TOTAL ALL CROPS	9,305	1,615	0	10,920	7,615	2,060	0	9,675	6,720	2,830	0	9,550
MULTIPLE-CROPPED	0	0	0	0	340	0	0	340	200	0	0	200
PLANTED (NOT IRRIGATED)	280	0	0	280	0	0	0	0	0	0	0	0
TOTAL ACRES IRRIGATED	9,025	1,615	0	10,640	7,275	2,060	0	9,335	6,520	2,830	0	9,350
DIVERTED-SET-ASIDE (PLANTED)	0	0	0	0	0	0	0	0	0	0	0	0
DIVERTED-SET-ASIDE (IDLE AND FALLOW)	5,740	500	0	6,240	5,900	495	0	6,395	5,900	900	0	6,800
IDLE AND FALLOW	20,802	718	20	21,540	22,695	1,975	20	24,690	23,450	800	20	24,270
TOTAL IRRIGATED CROPLAND	35,567	2,833	20	38,420	35,870	4,530	20	40,420	35,870	4,530	20	40,420

* DEFINITIONS OF TERMS ARE GIVEN IN TEXT. HYPHENS REPRESENT ZERO.
** PRELIMINARY.
*** NO REPORTED DRY LAND ACREAGE IN COUNTY.

TABLE 19. ESTIMATED IRRIGATED AND DRY LAND CROP ACREAGE IN LEA COUNTY, BY CROP, 1995-1993

ITEM*	1995** FLOOD	SPRINKLER	DRIP	TOTAL	1994 FLOOD	SPRINKLER	DRIP	TOTAL	1993 FLOOD	SPRINKLER	DRIP	TOTAL
	(ACRES)											
IRRIGATED CROPS												
CORN	500	3,800	--	4,300	2,000	2,450	--	4,450	1,100	1,200	--	2,300
SORGHUM-GRAIN	--	400	--	400	--	1,400	--	1,400	--	1,600	--	1,600
SORGHUM-ALL OTHER	670	1,330	--	2,000	1,070	930	--	2,000	570	570	--	1,140
WHEAT	100	8,900	--	9,000	100	8,900	--	9,000	100	12,650	--	12,750
BARLEY	--	--	--	--	--	--	--	--	--	--	--	--
OTHER SMALL GRAINS	660	6,000	--	6,660	1,130	5,030	--	6,160	1,100	4,900	--	6,000
COTTON-UPLAND	240	12,860	--	13,100	400	9,450	--	9,850	100	8,400	--	8,500
COTTON-AMERICAN/PIMA	--	--	--	--	--	--	--	--	--	--	--	--
PEANUTS	--	1,300	--	1,300	--	2,800	--	2,800	--	3,900	--	3,900
SUGAR BEETS	--	--	--	--	--	--	--	--	--	--	--	--
DRY BEANS	--	--	--	--	--	--	--	--	--	--	--	--
ALL OTHER FIELD	--	--	140	140	30	--	--	30	440	--	--	440
POTATOES	--	60	--	60	--	120	--	120	--	120	--	120
LETTUCE	--	--	--	--	--	--	--	--	--	--	--	--
ONIONS	--	90	--	90	--	--	--	--	--	--	--	--
CHILE	--	1,100	--	1,100	--	1,160	--	1,160	--	1,200	--	1,200
ALL OTHER VEGETABLES	100	410	--	510	100	940	--	1,040	170	2,000	--	2,170
ORCHARDS	--	--	685	685	130	--	585	715	150	--	650	800
VINEYARDS	--	--	--	--	--	--	--	--	--	--	--	--
ALFALFA	475	9,025	--	9,500	1,900	7,100	--	9,000	2,000	6,400	--	8,400
PLANTED PASTURE	1,350	1,150	--	2,500	590	500	--	1,090	590	500	--	1,090
NATIVE PASTURE	--	--	--	--	--	--	--	--	--	--	--	--
SUB-TOTAL ALL CROPS	4,095	46,425	825	51,345	7,450	40,780	585	48,815	6,320	43,440	650	50,410
MULTIPLE-CROPPED	--	--	--	--	200	1,000	--	1,200	70	1,940	--	2,010
PLANTED (NOT IRRIGATED)	--	--	--	--	--	--	--	--	--	--	--	--
TOTAL ACRES IRRIGATED	4,095	46,425	825	51,345	7,250	39,780	585	47,615	6,250	41,500	650	48,400
DIVERTED-SET-ASIDE (PLANTED)	--	--	--	--	(100)	(280)	--	(380)	(5,000)	(10,500)	--	(15,500)
DIVERTED-SET-ASIDE (IDLE AND FALLOW)	16,270	8,000	--	24,270	17,270	8,000	--	25,270	8,700	3,500	--	12,200
IDLE AND FALLOW	6,935	775	175	7,885	7,030	3,220	365	10,615	16,600	6,000	300	22,900
TOTAL IRRIGATED CROPLAND	27,300	55,200	1,000	83,500	31,550	51,000	950	83,500	31,550	51,000	950	83,500
DRY LAND CROPS												
CORN	--	--	--	--	--	--	--	--	--	--	--	--
SORGHUM-GRAIN	--	--	--	200	--	--	--	1,000	--	--	--	1,000
SORGHUM-ALL OTHER	--	--	--	700	--	--	--	--	--	--	--	--
WHEAT	--	--	--	4,000	--	--	--	4,000	--	--	--	250
BARLEY	--	--	--	--	--	--	--	--	--	--	--	--
OTHER SMALL GRAINS	--	--	--	100	--	--	--	50	--	--	--	80
COTTON-UPLAND	--	--	--	680	--	--	--	730	--	--	--	450
DRY BEANS	--	--	--	--	--	--	--	--	--	--	--	--
ALL OTHER FIELD	--	--	--	--	--	--	--	--	--	--	--	--
ALL HAY	--	--	--	--	--	--	--	--	--	--	--	--
PLANTED PASTURE	--	--	--	12,000	--	--	--	12,000	--	--	--	12,500
SUBTOTAL ALL CROPS	--	--	--	17,680	--	--	--	17,780	--	--	--	14,280
MULTIPLE-CROPPED	--	--	--	--	--	--	--	--	--	--	--	--
TOTAL ACRES DRY CROPPED	--	--	--	17,680	--	--	--	17,780	--	--	--	14,280
DIVERTED-SET-ASIDE (PLANTED)	--	--	--	(9,780	--	--	--	(12,000	--	--	--	(12,000)
DIVERTED-SET-ASIDE (IDLE AND FALLOW)	--	--	--	100	--	--	--	100	--	--	--	250
IDLE AND FALLOW	--	--	--	3,320	--	--	--	3,220	--	--	--	6,570
TOTAL DRY CROPLAND	--	--	--	21,100	--	--	--	21,100	--	--	--	21,100

* DEFINITIONS OF TERMS ARE GIVEN IN TEXT. HYPHENS (--) REPRESENT ZERO.
** PRELIMINARY.

TABLE 20. ESTIMATED IRRIGATED AND DRY LAND CROP ACREAGE IN LINCOLN COUNTY, BY CROP, 1995-1993

ITEM*	1995** FLOOD	SPRINKLER	DRIP	TOTAL	1994 FLOOD	SPRINKLER	DRIP	TOTAL	1993 FLOOD	SPRINKLER	DRIP	TOTAL
	(ACRES)											
IRRIGATED CROPS												
CORN	10	--	--	10	50	--	--	50	50	--	--	50
SORGHUM-GRAIN	--	--	--	--	--	--	--	--	--	--	--	--
SORGHUM-ALL OTHER	--	--	--	--	100	--	--	100	90	--	--	90
WHEAT	50	--	--	50	100	--	--	100	100	--	--	100
BARLEY	--	--	--	--	--	--	--	--	--	--	--	--
OTHER SMALL GRAINS	75	60	--	135	100	60	--	160	80	--	--	80
COTTON-UPLAND	--	--	--	--	--	--	--	--	--	--	--	--
COTTON-AMERICAN/PIMA	--	--	--	--	--	--	--	--	--	--	--	--
PEANUTS	--	--	--	--	--	--	--	--	--	--	--	--
SUGAR BEETS	--	--	--	--	--	--	--	--	--	--	--	--
DRY BEANS	--	--	--	--	--	--	--	--	--	--	--	--
ALL OTHER FIELD	--	--	--	--	--	--	--	--	30	--	--	30
POTATOES	--	--	--	--	--	--	--	--	--	--	--	--
LETTUCE	--	--	--	--	--	--	--	--	--	--	--	--
ONIONS	--	--	--	--	--	--	--	--	--	--	--	--
CHILE	--	--	--	--	--	--	--	--	--	--	--	--
ALL OTHER VEGETABLES	20	--	--	20	20	--	--	20	30	--	--	30
ORCHARDS	215	--	75	290	230	--	75	305	205	--	70	275
VINEYARDS	5	--	--	5	5	--	--	5	5	--	--	5
ALFALFA	700	--	--	700	700	--	--	700	650	50	--	700
PLANTED PASTURE	4,310	100	--	4,410	3,800	100	--	3,900	3,800	100	--	3,900
NATIVE PASTURE	--	--	--	--	--	--	--	--	--	--	--	--
SUB-TOTAL ALL CROPS	5,385	160	75	5,620	5,105	160	75	5,340	5,040	150	70	5,260
MULTIPLE-CROPPED	--	--	--	--	--	--	--	--	--	--	--	--
PLANTED (NOT IRRIGATED)	--	--	--	--	--	--	--	--	--	--	--	--
TOTAL ACRES IRRIGATED	5,385	160	75	5,620	5,105	160	75	5,340	5,040	150	70	5,260
DIVERTED-SET-ASIDE (PLANTED)	--	--	--	--	--	--	--	--	--	--	--	--
DIVERTED-SET-ASIDE (IDLE AND FALLOW)	--	--	--	--	--	--	--	--	--	--	--	--
IDLE AND FALLOW	190	500	--	690	470	500	--	970	600	450	--	1,050
TOTAL IRRIGATED CROPLAND	5,575	660	75	6,310	5,575	660	75	6,310	5,640	600	70	6,310
DRY LAND CROPS												
CORN	--	--	--	--	--	--	--	--	--	--	--	--
SORGHUM-GRAIN	--	--	--	--	--	--	--	--	--	--	--	--
SORGHUM-ALL OTHER	--	--	--	--	--	--	--	--	--	--	--	--
WHEAT	--	--	--	100	--	--	--	100	--	--	--	100
BARLEY	--	--	--	--	--	--	--	--	--	--	--	--
OTHER SMALL GRAINS	--	--	--	50	--	--	--	50	--	--	--	--
COTTON-UPLAND	--	--	--	--	--	--	--	--	--	--	--	--
DRY BEANS	--	--	--	--	--	--	--	--	--	--	--	--
ALL OTHER FIELD	--	--	--	--	--	--	--	--	--	--	--	--
ALL HAY	--	--	--	--	--	--	--	--	--	--	--	--
PLANTED PASTURE	--	--	--	--	--	--	--	--	--	--	--	--
SUBTOTAL ALL CROPS	--	--	--	150	--	--	--	150	--	--	--	100
MULTIPLE-CROPPED	--	--	--	--	--	--	--	--	--	--	--	--
TOTAL ACRES DRY CROPPED	--	--	--	150	--	--	--	150	--	--	--	100
DIVERTED-SET-ASIDE (PLANTED)	--	--	--	--	--	--	--	--	--	--	--	--
DIVERTED-SET-ASIDE (IDLE AND FALLOW)	--	--	--	--	--	--	--	--	--	--	--	--
IDLE AND FALLOW	--	--	--	150	--	--	--	150	--	--	--	200
TOTAL DRY CROPLAND	--	--	--	300	--	--	--	300	--	--	--	300

* DEFINITIONS OF TERMS ARE GIVEN IN TEXT. HYPHENS (--) REPRESENT ZERO.
** PRELIMINARY.

TABLE 21. ESTIMATED IRRIGATED AND DRY LAND CROP ACREAGE IN LUNA COUNTY, BY CROP, 1995-1993***

ITEM*	1995** FLOOD	SPRINKLER	DRIP	TOTAL	1994 FLOOD	SPRINKLER	DRIP	TOTAL	1993 FLOOD	SPRINKLER	DRIP	TOTAL
	(ACRES)											
IRRIGATED CROPS												
CORN	2,800	0	0	2,800	2,800	0	0	2,800	2,250	0	0	2,250
SORGHUM-GRAIN	1,900	0	0	1,900	1,800	0	0	1,800	1,650	0	0	1,650
SORGHUM-ALL OTHER	200	0	0	200	200	0	0	200	200	0	0	200
WHEAT	4,000	0	0	4,000	3,100	0	0	3,100	3,200	0	0	3,200
BARLEY	80	0	0	80	220	0	0	220	450	0	0	450
OTHER SMALL GRAINS	1,100	0	0	1,100	1,150	0	0	1,150	660	0	0	660
COTTON-UPLAND	4,800	0	0	4,800	3,950	0	0	3,950	3,500	0	0	3,500
COTTON-AMERICAN/PIMA	90	0	0	90	50	0	0	50	50	0	0	50
PEANUTS	0	0	0	0	0	0	0	0	0	0	0	0
SUGAR BEETS	0	0	0	0	0	0	0	0	0	0	0	0
DRY BEANS	500	0	0	500	180	0	0	180	200	0	0	200
ALL OTHER FIELD	30	0	0	30	30	0	0	30	100	0	0	100
POTATOES	0	0	0	0	0	0	0	0	0	0	0	0
LETTUCE	150	0	0	150	200	0	0	200	350	0	0	350
ONIONS	3,800	0	0	3,800	3,700	0	0	3,700	4,000	0	0	4,000
CHILE	8,200	0	0	8,200	7,940	0	0	7,940	9,200	0	0	9,200
ALL OTHER VEGETABLES	1,900	0	0	1,900	2,100	0	0	2,100	2,270	0	30	2,300
ORCHARDS	1,075	0	160	1,235	1,070	0	160	1,230	1,050	0	160	1,210
VINEYARDS	0	0	500	500	0	0	450	450	0	0	400	400
ALFALFA	2,450	350	0	2,800	1,920	680	0	2,600	1,730	970	0	2,700
PLANTED PASTURE	700	0	0	700	540	0	0	540	540	0	0	540
NATIVE PASTURE	10,350	0	0	10,350	10,350	0	0	10,350	10,350	0	0	10,350
SUB-TOTAL ALL CROPS	44,125	350	660	45,135	41,300	680	610	42,590	41,750	970	590	43,310
MULTIPLE-CROPPED	0	0	0	0	0	0	0	0	300	0	0	300
PLANTED (NOT IRRIGATED)	0	0	0	0	0	0	0	0	0	0	0	0
TOTAL ACRES IRRIGATED	44,125	350	660	45,135	41,300	680	610	42,590	41,450	970	590	43,010
DIVERTED-SET-ASIDE (PLANTED)	0	0	0	0	0	0	0	0	0	0	0	0
DIVERTED-SET-ASIDE (IDLE AND FALLOW)	3,780	0	0	3,780	3,350	0	0	3,350	4,550	300	0	4,850
IDLE AND FALLOW	22,545	1,650	840	25,035	25,800	1,320	890	28,010	24,450	730	910	26,090
TOTAL IRRIGATED CROPLAND	70,450	2,000	1,500	73,950	70,450	2,000	1,500	73,950	70,450	2,000	1,500	73,950

* DEFINITIONS OF TERMS ARE GIVEN IN TEXT. HYPHENS REPRESENT ZERO.
** PRELIMINARY.
*** NO REPORTED DRY LAND ACREAGE IN COUNTY.

TABLE 22. ESTIMATED IRRIGATED AND DRY LAND CROP ACREAGE IN McKINLEY COUNTY, BY CROP, 1995-1993

ITEM*	1995** FLOOD	SPRINKLER	DRIP	TOTAL	1994 FLOOD	SPRINKLER	DRIP	TOTAL	1993 FLOOD	SPRINKLER	DRIP	TOTAL
	(ACRES)											
IRRIGATED CROPS												
CORN	1,200	--	--	1,200	1,300	--	--	1,300	1,300	--	--	1,300
SORGHUM-GRAIN	--	--	--	--	--	--	--	--	--	--	--	--
SORGHUM-ALL OTHER	--	--	--	--	--	--	--	--	--	--	--	--
WHEAT	50	--	--	50	50	--	--	50	50	--	--	50
BARLEY	--	--	--	--	--	--	--	--	--	--	--	--
OTHER SMALL GRAINS	--	--	--	--	--	--	--	--	--	--	--	--
COTTON-UPLAND	--	--	--	--	--	--	--	--	--	--	--	--
COTTON-AMERICAN/PIMA	--	--	--	--	--	--	--	--	--	--	--	--
PEANUTS	--	--	--	--	--	--	--	--	--	--	--	--
SUGAR BEETS	--	--	--	--	--	--	--	--	--	--	--	--
DRY BEANS	--	--	--	--	--	--	--	--	--	--	--	--
ALL OTHER FIELD	800	--	--	800	--	--	--	--	100	--	--	100
POTATOES	--	--	--	--	--	--	--	--	--	--	--	--
LETTUCE	--	--	--	--	--	--	--	--	--	--	--	--
ONIONS	--	--	--	--	--	--	--	--	--	--	--	--
CHILE	--	--	--	--	--	--	--	--	--	--	--	--
ALL OTHER VEGETABLES	210	--	--	210	220	--	--	220	80	--	--	80
ORCHARDS	10	--	--	10	10	--	--	10	10	--	--	10
VINEYARDS	--	--	--	--	--	--	--	--	--	--	--	--
ALFALFA	500	--	--	500	500	--	--	500	500	--	--	500
PLANTED PASTURE	1,200	--	--	1,200	1,200	--	--	1,200	1,100	--	--	1,100
NATIVE PASTURE	1,760	--	--	1,760	1,610	--	--	1,610	1,610	--	--	1,610
SUB-TOTAL ALL CROPS	5,730	--	--	5,730	4,890	--	--	4,890	4,750	--	--	4,750
MULTIPLE-CROPPED	--	--	--	--	--	--	--	--	--	--	--	--
PLANTED (NOT IRRIGATED)	--	--	--	--	--	--	--	--	--	--	--	--
TOTAL ACRES IRRIGATED	5,730	--	--	5,730	4,890	--	--	4,890	4,750	--	--	4,750
DIVERTED-SET-ASIDE (PLANTED)	--	--	--	--	--	--	--	--	--	--	--	--
DIVERTED-SET-ASIDE (IDLE AND FALLOW)	--	--	--	--	--	--	--	--	--	--	--	--
IDLE AND FALLOW	710	--	--	710	1,550	--	--	1,550	1,690	--	--	1,690
TOTAL IRRIGATED CROPLAND	6,440	--	--	6,440	6,440	--	--	6,440	6,440	--	--	6,440
DRY LAND CROPS												
CORN	--	--	--	1,700	--	--	--	1,000	--	--	--	1,000
SORGHUM-GRAIN	--	--	--	--	--	--	--	--	--	--	--	--
SORGHUM-ALL OTHER	--	--	--	--	--	--	--	--	--	--	--	--
WHEAT	--	--	--	--	--	--	--	--	--	--	--	--
BARLEY	--	--	--	--	--	--	--	--	--	--	--	--
OTHER SMALL GRAINS	--	--	--	120	--	--	--	40	--	--	--	40
COTTON-UPLAND	--	--	--	--	--	--	--	--	--	--	--	--
DRY BEANS	--	--	--	--	--	--	--	--	--	--	--	--
ALL OTHER FIELD	--	--	--	300	--	--	--	--	--	--	--	--
ALL HAY	--	--	--	900	--	--	--	900	--	--	--	250
PLANTED PASTURE	--	--	--	3,000	--	--	--	3,000	--	--	--	3,100
SUBTOTAL ALL CROPS	--	--	--	6,020	--	--	--	4,940	--	--	--	4,390
MULTIPLE-CROPPED	--	--	--	200	--	--	--	--	--	--	--	--
TOTAL ACRES DRY CROPPED	--	--	--	5,820	--	--	--	4,940	--	--	--	4,390
DIVERTED-SET-ASIDE (PLANTED)	--	--	--	--	--	--	--	--	--	--	--	--
DIVERTED-SET-ASIDE (IDLE AND FALLOW)	--	--	--	--	--	--	--	--	--	--	--	--
IDLE AND FALLOW	--	--	--	80	--	--	--	60	--	--	--	110
TOTAL DRY CROPLAND	--	--	--	5,900	--	--	--	5,000	--	--	--	4,500

* DEFINITIONS OF TERMS ARE GIVEN IN TEXT. HYPHENS (--) REPRESENT ZERO.
** PRELIMINARY.

TABLE 23. ESTIMATED IRRIGATED AND DRY LAND CROP ACREAGE IN MORA COUNTY, BY CROP, 1995-1993

ITEM*	1995** FLOOD	SPRINKLER	DRIP	TOTAL	1994 FLOOD	SPRINKLER	DRIP	TOTAL	1993 FLOOD	SPRINKLER	DRIP	TOTAL
	(ACRES)											
IRRIGATED CROPS												
CORN	--	--	--	--	--	--	--	--	90	--	10	100
SORGHUM-GRAIN	--	--	--	--	--	--	--	--	--	--	--	--
SORGHUM-ALL OTHER	--	--	--	--	--	--	--	--	--	--	--	--
WHEAT	40	60	--	100	40	60	--	100	--	--	--	--
BARLEY	--	--	--	--	--	--	--	--	--	--	--	--
OTHER SMALL GRAINS	440	60	--	500	20	60	--	80	180	130	--	310
COTTON-UPLAND	--	--	--	--	--	--	--	--	--	--	--	--
COTTON-AMERICAN/PIMA	--	--	--	--	--	--	--	--	--	--	--	--
PEANUTS	--	--	--	--	--	--	--	--	--	--	--	--
SUGAR BEETS	--	--	--	--	--	--	--	--	--	--	--	--
DRY BEANS	--	--	--	--	--	--	--	--	--	--	--	--
ALL OTHER FIELD	90	--	40	130	90	40	--	130	90	--	40	130
POTATOES	--	--	--	--	--	--	--	--	--	--	--	--
LETTUCE	--	--	--	--	--	--	--	--	--	--	--	--
ONIONS	--	--	--	--	--	--	--	--	--	--	--	--
CHILE	--	--	--	--	--	--	--	--	10	--	--	10
ALL OTHER VEGETABLES	100	--	10	110	120	--	10	130	70	--	10	80
ORCHARDS	10	--	--	10	20	--	--	20	20	--	--	20
VINEYARDS	--	--	--	--	--	--	--	--	--	--	--	--
ALFALFA	3,470	230	--	3,700	3,470	230	--	3,700	3,500	300	--	3,800
PLANTED PASTURE	4,350	750	--	5,100	4,250	750	--	5,000	4,250	750	--	5,000
NATIVE PASTURE	5,000	--	--	5,000	5,000	--	--	5,000	5,000	--	--	5,000
SUB-TOTAL ALL CROPS	13,500	1,100	50	14,650	13,010	1,140	10	14,160	13,210	1,180	60	14,450
MULTIPLE-CROPPED	440	60	--	500	--	--	--	--	--	--	--	--
PLANTED (NOT IRRIGATED)	--	--	--	--	--	--	--	--	--	--	--	--
TOTAL ACRES IRRIGATED	13,060	1,040	50	14,150	13,010	1,140	10	14,160	13,210	1,180	60	14,450
DIVERTED-SET-ASIDE (PLANTED)	--	--	--	--	--	--	--	--	--	--	--	--
DIVERTED-SET-ASIDE (IDLE AND FALLOW)	--	--	--	--	--	--	--	--	--	--	--	--
IDLE AND FALLOW	1,100	210	--	1,310	1,150	110	40	1,300	940	70	--	1,010
TOTAL IRRIGATED CROPLAND	14,160	1,250	50	15,460	14,160	1,250	50	15,460	14,150	1,250	60	15,460
DRY LAND CROPS												
CORN	--	--	--	--	--	--	--	--	--	--	--	--
SORGHUM-GRAIN	--	--	--	--	--	--	--	--	--	--	--	--
SORGHUM-ALL OTHER	--	--	--	--	--	--	--	--	--	--	--	--
WHEAT	--	--	--	50	--	--	--	100	--	--	--	400
BARLEY	--	--	--	--	--	--	--	--	--	--	--	--
OTHER SMALL GRAINS	--	--	--	50	--	--	--	50	--	--	--	100
COTTON-UPLAND	--	--	--	--	--	--	--	--	--	--	--	--
DRY BEANS	--	--	--	--	--	--	--	--	--	--	--	10
ALL OTHER FIELD	--	--	--	--	--	--	--	--	--	--	--	--
ALL HAY	--	--	--	--	--	--	--	--	--	--	--	--
PLANTED PASTURE	--	--	--	--	--	--	--	--	--	--	--	200
SUBTOTAL ALL CROPS	--	--	--	100	--	--	--	150	--	--	--	710
MULTIPLE-CROPPED	--	--	--	--	--	--	--	--	--	--	--	--
TOTAL ACRES DRY CROPPED	--	--	--	100	--	--	--	150	--	--	--	710
DIVERTED-SET-ASIDE (PLANTED)	--	--	--	--	--	--	--	--	--	--	--	--
DIVERTED-SET-ASIDE (IDLE AND FALLOW)	--	--	--	310	--	--	--	310	--	--	--	310
IDLE AND FALLOW	--	--	--	9,540	--	--	--	9,490	--	--	--	8,930
TOTAL DRY CROPLAND	--	--	--	9,950	--	--	--	9,950	--	--	--	9,950

* DEFINITIONS OF TERMS ARE GIVEN IN TEXT. HYPHENS (--) REPRESENT ZERO.
** PRELIMINARY.

TABLE 24. ESTIMATED IRRIGATED AND DRY LAND CROP ACREAGE IN OTERO COUNTY, BY CROP, 1995-1993

ITEM*	1995** FLOOD	SPRINKLER	DRIP	TOTAL	1994 FLOOD	SPRINKLER	DRIP	TOTAL	1993 FLOOD	SPRINKLER	DRIP	TOTAL
	(ACRES)											
IRRIGATED CROPS												
CORN	110	--	--	110	110	--	--	110	100	--	--	100
SORGHUM-GRAIN	--	--	--	--	--	--	--	--	--	--	--	--
SORGHUM-ALL OTHER	40	700	--	740	40	520	--	560	30	520	--	550
WHEAT	80	420	--	500	230	270	--	500	80	120	--	200
BARLEY	--	--	--	--	90	--	--	90	60	--	--	60
OTHER SMALL GRAINS	--	600	--	600	--	360	--	360	160	160	--	320
COTTON-UPLAND	150	--	--	150	--	--	--	--	60	--	--	60
COTTON-AMERICAN/PIMA	--	--	--	--	--	--	--	--	--	--	--	--
PEANUTS	--	--	--	--	--	--	--	--	--	--	--	--
SUGAR BEETS	--	--	--	--	--	--	--	--	--	--	--	--
DRY BEANS	--	--	--	--	--	--	--	--	--	--	--	--
ALL OTHER FIELD	--	--	25	25	--	--	25	25	10	--	20	30
POTATOES	--	--	--	--	--	--	--	--	--	--	--	--
LETTUCE	--	--	--	--	--	--	--	--	--	--	--	--
ONIONS	--	--	--	--	--	--	--	--	--	--	--	--
CHILE	20	--	--	20	10	--	--	10	20	--	--	20
ALL OTHER VEGETABLES	100	--	--	100	70	--	--	70	60	--	--	60
ORCHARDS	270	70	1,865	2,205	270	70	1,820	2,160	270	70	1,800	2,140
VINEYARDS	--	--	10	10	--	--	10	10	--	--	20	20
ALFALFA	500	3,300	--	3,800	500	3,300	--	3,800	400	3,000	--	3,400
PLANTED PASTURE	650	--	--	650	570	--	--	570	570	--	--	570
NATIVE PASTURE	--	--	--	--	--	--	--	--	--	--	--	--
SUB-TOTAL ALL CROPS	1,920	5,090	1,900	8,910	1,890	4,520	1,855	8,265	1,820	3,870	1,840	7,530
MULTIPLE-CROPPED	70	80	--	150	40	80	--	120	40	80	--	120
PLANTED (NOT IRRIGATED)	--	--	--	--	--	--	--	--	--	--	--	--
TOTAL ACRES IRRIGATED	1,850	5,010	1,900	8,760	1,850	4,440	1,855	8,145	1,780	3,790	1,840	7,410
DIVERTED-SET-ASIDE (PLANTED)	--	--	--	--	--	--	--	--	--	--	--	--
DIVERTED-SET-ASIDE (IDLE AND FALLOW)	--	--	--	--	--	--	--	--	50	100	--	150
IDLE AND FALLOW	9,425	915	190	10,530	9,425	1,485	235	11,145	9,445	2,035	250	11,730
TOTAL IRRIGATED CROPLAND	11,275	5,925	2,090	19,290	11,275	5,925	2,090	19,290	11,275	5,925	2,090	19,290
DRY LAND CROPS												
CORN	--	--	--	--	--	--	--	--	--	--	--	--
SORGHUM-GRAIN	--	--	--	--	--	--	--	--	--	--	--	--
SORGHUM-ALL OTHER	--	--	--	--	--	--	--	--	--	--	--	--
WHEAT	--	--	--	--	--	--	--	--	--	--	--	--
BARLEY	--	--	--	--	--	--	--	--	--	--	--	--
OTHER SMALL GRAINS	--	--	--	555	--	--	--	555	--	--	--	500
COTTON-UPLAND	--	--	--	--	--	--	--	--	--	--	--	--
DRY BEANS	--	--	--	--	--	--	--	--	--	--	--	--
ALL OTHER FIELD	--	--	--	--	--	--	--	--	--	--	--	--
ALL HAY	--	--	--	--	--	--	--	--	--	--	--	--
PLANTED PASTURE	--	--	--	--	--	--	--	--	--	--	--	--
SUBTOTAL ALL CROPS	--	--	--	555	--	--	--	555	--	--	--	500
MULTIPLE-CROPPED	--	--	--	--	--	--	--	--	--	--	--	--
TOTAL ACRES DRY CROPPED	--	--	--	555	--	--	--	555	--	--	--	500
DIVERTED-SET-ASIDE (PLANTED)	--	--	--	--	--	--	--	--	--	--	--	--
DIVERTED-SET-ASIDE (IDLE AND FALLOW)	--	--	--	--	--	--	--	--	--	--	--	--
IDLE AND FALLOW	--	--	--	545	--	--	--	545	--	--	--	600
TOTAL DRY CROPLAND	--	--	--	1,100	--	--	--	1,100	--	--	--	1,100

* DEFINITIONS OF TERMS ARE GIVEN IN TEXT. HYPHENS (--) REPRESENT ZERO.
** PRELIMINARY.

TABLE 25. ESTIMATED IRRIGATED AND DRY LAND CROP ACREAGE IN QUAY COUNTY, BY CROP, 1995-1993

ITEM*	1995** FLOOD	1995** SPRINKLER	1995** DRIP	1995** TOTAL	1994 FLOOD	1994 SPRINKLER	1994 DRIP	1994 TOTAL	1993 FLOOD	1993 SPRINKLER	1993 DRIP	1993 TOTAL
	(ACRES)											
IRRIGATED CROPS												
CORN	350	350	--	700	1,990	610	--	2,600	1,990	610	--	2,600
SORGHUM-GRAIN	3,700	900	--	4,600	4,000	1,500	--	5,500	4,800	1,000	--	5,800
SORGHUM-ALL OTHER	3,000	2,000	--	5,000	2,200	1,800	--	4,000	2,200	1,800	--	4,000
WHEAT	4,500	2,000	--	6,500	5,000	3,400	--	8,400	3,000	2,000	--	5,000
BARLEY	--	--	--	--	--	--	--	--	--	--	--	--
OTHER SMALL GRAINS	580	--	--	580	--	--	--	--	300	--	--	300
COTTON-UPLAND	1,200	400	--	1,600	450	350	--	800	250	200	--	450
COTTON-AMERICAN/PIMA	--	--	--	--	--	--	--	--	--	--	--	--
PEANUTS	--	--	--	--	--	--	--	--	--	--	--	--
SUGAR BEETS	--	--	--	--	--	--	--	--	--	--	--	--
DRY BEANS	10	--	--	10	--	--	--	--	--	--	--	--
ALL OTHER FIELD	50	--	--	50	205	--	--	205	410	--	--	410
POTATOES	--	--	--	--	--	--	--	--	--	--	--	--
LETTUCE	--	--	--	--	--	--	--	--	--	--	--	--
ONIONS	--	--	--	--	--	--	--	--	--	--	--	--
CHILE	10	--	--	10	10	--	--	10	10	--	--	10
ALL OTHER VEGETABLES	35	--	--	35	30	--	--	30	40	--	--	40
ORCHARDS	15	--	--	15	15	--	--	15	20	--	--	20
VINEYARDS	--	--	--	--	--	--	--	--	--	--	--	--
ALFALFA	9,350	450	--	9,800	8,450	1,250	--	9,700	8,600	1,200	--	9,800
PLANTED PASTURE	12,300	1,700	--	14,000	8,300	1,700	--	10,000	8,300	1,700	--	10,000
NATIVE PASTURE	--	--	--	--	--	--	--	--	--	--	--	--
SUB-TOTAL ALL CROPS	35,100	7,800	--	42,900	30,650	10,610	--	41,260	29,920	8,510	--	38,430
MULTIPLE-CROPPED	--	--	--	--	500	--	--	500	500	1,000	--	1,500
PLANTED (NOT IRRIGATED)	--	--	--	--	--	--	--	--	--	--	--	--
TOTAL ACRES IRRIGATED	35,100	7,800	--	42,900	30,150	10,610	--	40,760	29,420	7,510	--	36,930
DIVERTED-SET-ASIDE (PLANTED)	--	--	--	--	--	--	--	--	--	--	--	--
DIVERTED-SET-ASIDE (IDLE AND FALLOW)	700	180	--	880	1,050	290	--	1,340	1,050	240	--	1,290
IDLE AND FALLOW	6,890	4,820	--	11,710	13,490	(100)	--	13,390	14,220	3,050	--	17,270
TOTAL IRRIGATED CROPLAND	42,690	12,800	--	55,490	44,690	10,800	--	55,490	44,690	10,800	--	55,490
DRY LAND CROPS												
CORN	--	--	--	--	--	-	--	--	--	--	--	--
SORGHUM-GRAIN	--	--	--	28,300	--	--	--	22,600	--	--	--	16,500
SORGHUM-ALL OTHER	--	--	--	1,500	--	--	--	2,500	--	--	--	2,500
WHEAT	--	--	--	64,000	--	--	--	64,000	--	--	--	73,000
BARLEY	--	--	--	--	--	--	--	--	--	--	--	240
OTHER SMALL GRAINS	--	--	--	--	--	--	--	--	--	--	--	200
COTTON-UPLAND	--	--	--	--	--	--	--	--	--	--	--	--
DRY BEANS	--	--	--	--	--	--	--	--	--	--	--	--
ALL OTHER FIELD	--	--	--	--	--	--	--	--	--	--	--	--
ALL HAY	--	--	--	600	--	--	--	--	--	--	--	500
PLANTED PASTURE	--	--	--	--	--	--	--	--	--	--	--	--
SUBTOTAL ALL CROPS	--	--	--	94,400	--	--	--	89,100	--	--	--	92,940
MULTIPLE-CROPPED	--	--	-	--	--	--	--	--	--	--	--	--
TOTAL ACRES DRY CROPPED	--	--	--	94,400	--	--	--	89,100	--	--	--	92,940
DIVERTED-SET-ASIDE (PLANTED)	--	--	--	--	--	--	--	--	--	--	--	(47,000)
DIVERTED-SET-ASIDE (IDLE AND FALLOW)	--	--	--	81,620	--	--	--	52,300	--	--	--	60,300
IDLE AND FALLOW	--	--	--	10,380	-	--	--	45,000	--	--	--	33,160
TOTAL DRY CROPLAND	--	--	-	186,400	--	--	--	186,400	--	--	--	186,400

* DEFINITIONS OF TERMS ARE GIVEN IN TEXT. HYPHENS (--) REPRESENT ZERO.
** PRELIMINARY.

TABLE 26. ESTIMATED IRRIGATED AND DRY LAND CROP ACREAGE IN RIO ARRIBA COUNTY, BY CROP, 1995-1993

ITEM*	1995** FLOOD	SPRINKLER	DRIP	TOTAL	1994 FLOOD	SPRINKLER	DRIP	TOTAL	1993 FLOOD	SPRINKLER	DRIP	TOTAL
	(ACRES)											
IRRIGATED CROPS												
CORN	--	--	--	--	--	--	--	--	--	--	--	--
SORGHUM-GRAIN	--	--	--	--	--	--	--	--	--	--	--	--
SORGHUM-ALL OTHER	--	--	--	--	10	--	--	10	10	--	--	10
WHEAT	100	--	--	100	100	--	--	100	--	--	--	--
BARLEY	10	--	--	10	10	--	--	10	10	--	--	10
OTHER SMALL GRAINS	200	--	--	200	200	--	--	200	200	--	--	200
COTTON-UPLAND	--	--	--	--	--	--	--	--	--	--	--	--
COTTON-AMERICAN/PIMA	--	--	--	--	--	--	--	--	--	--	--	--
PEANUTS	--	--	--	--	--	--	--	--	--	--	--	--
SUGAR BEETS	--	--	--	--	--	--	--	--	--	--	--	--
DRY BEANS	10	--	--	10	2	--	--	2	--	--	--	--
ALL OTHER FIELD	70	--	10	80	45	--	10	55	50	--	--	50
POTATOES	--	--	--	--	--	--	--	--	--	--	--	--
LETTUCE	2	--	--	2	2	--	--	2	--	--	--	--
ONIONS	3	--	--	3	3	--	--	3	--	--	--	--
CHILE	140	--	--	140	135	--	--	135	275	--	--	275
ALL OTHER VEGETABLES	1,100	--	--	1,100	1,200	--	--	1,200	1,130	--	--	1,130
ORCHARDS	1,000	--	--	1,000	1,000	--	--	1,000	1,000	--	--	1,000
VINEYARDS	20	--	15	35	20	--	15	35	20	--	15	35
ALFALFA	4,300	--	--	4,300	4,300	--	--	4,300	4,100	--	--	4,100
PLANTED PASTURE	21,600	--	--	21,600	21,600	--	--	21,600	21,600	--	--	21,600
NATIVE PASTURE	3,490	--	--	3,490	3,490	--	--	3,490	3,490	--	--	3,490
SUB-TOTAL ALL CROPS	32,045	--	25	32,070	32,117	--	25	32,142	31,885	--	15	31,900
MULTIPLE-CROPPED	10	--	--	10	10	--	--	10	--	--	--	--
PLANTED (NOT IRRIGATED)	--	--	--	--	--	--	--	--	--	--	--	--
TOTAL ACRES IRRIGATED	32,035	--	25	32,060	32,107	--	25	32,132	31,885	--	15	31,900
DIVERTED-SET-ASIDE (PLANTED)	--	--	--	--	--	--	--	--	--	--	--	--
DIVERTED-SET-ASIDE (IDLE AND FALLOW)	--	--	--	--	--	--	--	--	--	--	--	--
IDLE AND FALLOW	9,040	--	10	9,050	8,978	--	--	8,978	9,210	--	--	9,210
TOTAL IRRIGATED CROPLAND	41,075	--	35	41,110	41,085	--	25	41,110	41,095	--	15	41,110
DRY LAND CROPS												
CORN	--	--	--	--	--	--	--	--	--	--	--	--
SORGHUM-GRAIN	--	--	--	--	--	--	--	--	--	--	--	--
SORGHUM-ALL OTHER	--	--	--	--	--	--	--	150	--	--	--	--
WHEAT	--	--	--	200	--	--	--	200	--	--	--	300
BARLEY	--	--	--	--	--	--	--	--	--	--	--	30
OTHER SMALL GRAINS	--	--	--	150	--	--	--	--	--	--	--	400
COTTON-UPLAND	--	--	--	--	--	--	--	--	--	--	--	--
DRY BEANS	--	--	--	--	--	--	--	--	--	--	--	--
ALL OTHER FIELD	--	--	--	--	--	--	--	--	--	--	--	--
ALL HAY	--	--	--	200	--	--	--	--	--	--	--	--
PLANTED PASTURE	--	--	--	--	--	--	--	--	--	--	--	--
SUBTOTAL ALL CROPS	--	--	--	550	--	--	--	350	--	--	--	730
MULTIPLE-CROPPED	--	--	--	--	--	--	--	--	--	--	--	--
TOTAL ACRES DRY CROPPED	--	--	--	550	--	--	--	350	--	--	--	730
DIVERTED-SET-ASIDE (PLANTED)	--	--	--	--	--	--	--	--	--	--	--	--
DIVERTED-SET-ASIDE (IDLE AND FALLOW)	--	--	--	2,890	--	--	--	2,890	--	--	--	2,890
IDLE AND FALLOW	--	--	--	560	--	--	--	760	--	--	--	380
TOTAL DRY CROPLAND	--	--	--	4,000	--	--	--	4,000	--	--	--	4,000

* DEFINITIONS OF TERMS ARE GIVEN IN TEXT. HYPHENS (--) REPRESENT ZERO.
** PRELIMINARY.

TABLE 27. ESTIMATED IRRIGATED AND DRY LAND CROP ACREAGE IN ROOSEVELT COUNTY, BY CROP, 1995-1993

ITEM*	1995** FLOOD	1995** SPRINKLER	1995** DRIP	1995** TOTAL	1994 FLOOD	1994 SPRINKLER	1994 DRIP	1994 TOTAL	1993 FLOOD	1993 SPRINKLER	1993 DRIP	1993 TOTAL
	(ACRES)											
IRRIGATED CROPS												
CORN	400	18,800	--	19,200	1,100	21,800	--	22,900	500	23,000	--	23,500
SORGHUM-GRAIN	1,000	6,400	--	7,400	1,000	7,400	--	8,400	3,100	10,000	--	13,100
SORGHUM-ALL OTHER	--	2,000	--	2,000	290	2,500	--	2,790	175	525	--	700
WHEAT	6,400	20,600	--	27,000	6,000	19,000	--	25,000	6,100	28,000	--	34,100
BARLEY	--	--	--	--	--	--	--	--	--	--	--	--
OTHER SMALL GRAINS	--	1,760	--	1,760	--	2,480	--	2,480	--	2,700	--	2,700
COTTON-UPLAND	1,500	4,270	--	5,770	2,165	6,035	--	8,200	650	5,900	--	6,550
COTTON-AMERICAN/PIMA	--	--	--	--	--	--	--	--	--	--	--	--
PEANUTS	300	16,000	--	16,300	925	15,375	--	16,300	1,860	14,240	--	16,100
SUGAR BEETS	--	--	--	--	--	--	--	--	--	--	--	--
DRY BEANS	300	--	--	300	145	--	--	145	--	--	--	--
ALL OTHER FIELD	700	--	--	700	570	--	--	570	--	1,120	--	1,120
POTATOES	--	1,650	--	1,650	--	1,750	--	1,750	--	1,900	--	1,900
LETTUCE	--	--	--	--	--	--	--	--	--	--	--	--
ONIONS	--	35	--	35	--	50	--	50	--	50	--	50
CHILE	40	--	--	40	65	--	--	65	50	--	--	50
ALL OTHER VEGETABLES	--	170	--	170	--	335	--	335	--	670	--	670
ORCHARDS	60	40	45	145	10	100	10	120	10	100	10	120
VINEYARDS	--	--	2	2	--	--	2	2	--	--	10	10
ALFALFA	100	8,150	--	8,250	500	5,100	--	5,600	400	4,700	--	5,100
PLANTED PASTURE	600	1,600	--	2,200	2,200	--	--	2,200	400	1,600	--	2,000
NATIVE PASTURE	--	--	--	--	--	--	--	--	--	--	--	--
SUB-TOTAL ALL CROPS	11,400	81,475	47	92,922	14,970	81,925	12	96,907	13,245	94,505	20	107,770
MULTIPLE-CROPPED	4,000	3,500	--	7,500	4,800	--	--	4,800	5,000	6,530	--	11,530
PLANTED (NOT IRRIGATED)	--	--	--	--	--	--	--	--	--	--	--	--
TOTAL ACRES IRRIGATED	7,400	77,975	47	85,422	10,170	81,925	12	92,107	8,245	87,975	20	96,240
DIVERTED-SET-ASIDE (PLANTED)	--	--	--	--	--	--	--	--	(2,140)	--	--	(2,140)
DIVERTED-SET-ASIDE (IDLE AND FALLOW)	5,000	--	--	5,000	5,000	--	--	5,000	6,570	690	--	7,260
IDLE AND FALLOW	39,210	14,025	13	53,248	36,440	10,075	48	46,563	36,795	3,335	40	40,170
TOTAL IRRIGATED CROPLAND	51,610	92,000	60	143,670	51,610	92,000	60	143,670	51,610	92,000	60	143,670
DRY LAND CROPS												
CORN	--	--	--	--	--	--	--	--	--	--	--	--
SORGHUM-GRAIN	--	--	--	84,000	--	--	--	80,000	--	--	--	94,300
SORGHUM-ALL OTHER	--	--	--	17,000	--	--	--	8,480	--	--	--	3,000
WHEAT	--	--	--	70,000	--	--	--	74,000	--	--	--	92,900
BARLEY	--	--	--	--	--	--	--	--	--	--	--	--
OTHER SMALL GRAINS	--	--	--	170	--	--	--	1	--	--	--	660
COTTON-UPLAND	--	--	--	3,630	--	--	--	180	--	--	--	4,000
DRY BEANS	--	--	--	--	--	--	--	--	--	--	--	--
ALL OTHER FIELD	--	--	--	345	--	--	--	--	--	--	--	950
ALL HAY	--	--	--	1,015	--	--	--	--	--	--	--	--
PLANTED PASTURE	--	--	--	108,000	--	--	--	108,000	--	--	--	108,000
SUBTOTAL ALL CROPS	--	--	--	284,160	--	--	--	270,661	--	--	--	303,810
MULTIPLE-CROPPED	--	--	--	5,000	--	--	--	10,000	--	--	--	17,620
TOTAL ACRES DRY CROPPED	--	--	--	279,160	--	--	--	260,661	--	--	--	286,190
DIVERTED-SET-ASIDE (PLANTED)	--	--	--	(108,000)	--	--	--	(108,000)	--	--	--	(120,000)
DIVERTED-SET-ASIDE (IDLE AND FALLOW)	--	--	--	11,785	--	--	--	11,785	--	--	--	21,460
IDLE AND FALLOW	--	--	--	19,055	--	--	--	37,554	--	--	--	2,350
TOTAL DRY CROPLAND	--	--	--	310,000	--	--	--	310,000	--	--	--	310,000

* DEFINITIONS OF TERMS ARE GIVEN IN TEXT. HYPHENS (--) REPRESENT ZERO.
** PRELIMINARY.

TABLE 28. ESTIMATED IRRIGATED AND DRY LAND CROP ACREAGE IN SANDOVAL COUNTY, BY CROP, 1995-1993

ITEM*	1995** FLOOD	SPRINKLER	DRIP	TOTAL	1994 FLOOD	SPRINKLER	DRIP	TOTAL	1993 FLOOD	SPRINKLER	DRIP	TOTAL
	(ACRES)											
IRRIGATED CROPS												
CORN	400	--	--	400	350	--	--	350	200	--	--	200
SORGHUM-GRAIN	50	--	--	50	50	--	--	50	--	--	--	--
SORGHUM-ALL OTHER	--	--	--	--	--	--	--	--	950	--	--	950
WHEAT	50	--	--	50	50	--	--	50	50	--	--	50
BARLEY	--	--	--	--	--	--	--	--	--	--	--	--
OTHER SMALL GRAINS	100	--	--	100	100	--	--	100	100	--	--	100
COTTON-UPLAND	--	--	--	--	--	--	--	--	--	--	--	--
COTTON-AMERICAN/PIMA	--	--	--	--	--	--	--	--	--	--	--	--
PEANUTS	--	--	--	--	--	--	--	--	--	--	--	--
SUGAR BEETS	--	--	--	--	--	--	--	--	--	--	--	--
DRY BEANS	10	--	--	10	10	--	--	10	20	--	--	20
ALL OTHER FIELD	390	--	--	390	360	--	--	360	360	--	--	360
POTATOES	--	--	--	--	--	--	--	--	--	--	--	--
LETTUCE	--	--	--	--	--	--	--	--	--	--	--	--
ONIONS	--	--	--	--	--	--	--	--	--	--	--	--
CHILE	250	--	--	250	250	--	--	250	250	--	--	250
ALL OTHER VEGETABLES	1,000	--	--	1,000	1,000	--	--	1,000	1,000	--	--	1,000
ORCHARDS	360	--	--	360	360	--	--	360	360	--	--	360
VINEYARDS	15	--	15	30	15	--	15	30	13	--	17	30
ALFALFA	4,100	--	--	4,100	4,100	--	--	4,100	4,200	--	--	4,200
PLANTED PASTURE	1,770	--	--	1,770	1,770	--	--	1,770	1,770	--	--	1,770
NATIVE PASTURE	570	--	--	570	570	--	--	570	570	--	--	570
SUB-TOTAL ALL CROPS	9,065	--	15	9,080	8,985	--	15	9,000	9,843	--	17	9,860
MULTIPLE-CROPPED	--	--	--	--	--	--	--	--	--	--	--	--
PLANTED (NOT IRRIGATED)	--	--	--	--	--	--	--	--	--	--	--	--
TOTAL ACRES IRRIGATED	9,065	--	15	9,080	8,985	--	15	9,000	9,843	--	17	9,860
DIVERTED-SET-ASIDE (PLANTED)	--	--	--	--	--	--	--	--	--	--	--	--
DIVERTED-SET-ASIDE (IDLE AND FALLOW)	--	--	--	--	--	--	--	--	--	--	--	--
IDLE AND FALLOW	8,185	--	5	8,190	8,265	--	5	8,270	7,407	--	3	7,410
TOTAL IRRIGATED CROPLAND	17,250	--	20	17,270	17,250	--	20	17,270	17,250	--	20	17,270
DRY LAND CROPS												
CORN	--	--	--	--	--	--	--	--	--	--	--	--
SORGHUM-GRAIN	--	--	--	--	--	--	--	--	--	--	--	--
SORGHUM-ALL OTHER	--	--	--	--	--	--	--	--	--	--	--	--
WHEAT	--	--	--	--	--	--	--	--	--	--	--	50
BARLEY	--	--	--	--	--	--	--	--	--	--	--	--
OTHER SMALL GRAINS	--	--	--	--	--	--	--	--	--	--	--	--
COTTON-UPLAND	--	--	--	--	--	--	--	--	--	--	--	--
DRY BEANS	--	--	--	--	--	--	--	--	--	--	--	--
ALL OTHER FIELD	--	--	--	--	--	--	--	--	--	--	--	--
ALL HAY	--	--	--	--	--	--	--	--	--	--	--	--
PLANTED PASTURE	--	--	--	50	--	--	--	50	--	--	--	50
SUBTOTAL ALL CROPS	--	--	--	50	--	--	--	50	--	--	--	100
MULTIPLE-CROPPED	--	--	--	--	--	--	--	--	--	--	--	--
TOTAL ACRES DRY CROPPED	--	--	--	50	--	--	--	50	--	--	--	100
DIVERTED-SET-ASIDE (PLANTED)	--	--	--	--	--	--	--	--	--	--	--	--
DIVERTED-SET-ASIDE (IDLE AND FALLOW)	--	--	--	--	--	--	--	--	--	--	--	--
IDLE AND FALLOW	--	--	--	1,750	--	--	--	1,750	--	--	--	1,700
TOTAL DRY CROPLAND	--	--	--	1,800	--	--	--	1,800	--	--	--	1,800

* DEFINITIONS OF TERMS ARE GIVEN IN TEXT. HYPHENS (--) REPRESENT ZERO.
** PRELIMINARY.

TABLE 29. ESTIMATED IRRIGATED AND DRY LAND CROP ACREAGE IN SAN JUAN COUNTY, BY CROP, 1995-1993

ITEM*	1995** FLOOD	1995** SPRINKLER	1995** DRIP	1995** TOTAL	1994 FLOOD	1994 SPRINKLER	1994 DRIP	1994 TOTAL	1993 FLOOD	1993 SPRINKLER	1993 DRIP	1993 TOTAL
	(ACRES)											
IRRIGATED CROPS												
CORN	300	12,700	--	13,000	2,000	11,000	--	13,000	3,213	11,987	--	15,200
SORGHUM-GRAIN	--	--	--	--	--	--	--	--	--	--	--	--
SORGHUM-ALL OTHER	270	450	--	720	75	905	--	980	--	--	--	--
WHEAT	--	11,000	--	11,000	--	10,000	--	10,000	--	10,000	--	10,000
BARLEY	--	920	--	920	--	1,250	--	1,250	--	2,300	--	2,300
OTHER SMALL GRAINS	20	500	--	520	110	500	--	610	100	400	--	500
COTTON-UPLAND	--	--	--	--	--	--	--	--	--	--	--	--
COTTON-AMERICAN/PIMA	--	--	--	--	--	--	--	--	--	--	--	--
PEANUTS	--	--	--	--	--	--	--	--	--	--	--	--
SUGAR BEETS	--	--	--	--	--	--	--	--	--	--	--	--
DRY BEANS	--	9,800	--	9,800	--	8,700	--	8,700	--	9,800	--	9,800
ALL OTHER FIELD	10	250	--	260	10	250	--	260	150	250	--	400
POTATOES	--	6,300	--	6,300	--	6,300	--	6,300	--	5,600	--	5,600
LETTUCE	--	--	--	--	--	--	--	--	--	--	--	--
ONIONS	--	400	--	400	--	400	--	400	150	250	--	400
CHILE	50	--	--	50	50	--	--	50	20	50	--	70
ALL OTHER VEGETABLES	2,860	600	--	3,460	2,130	660	--	2,790	3,000	300	--	3,300
ORCHARDS	160	225	--	385	160	225	--	385	150	230	--	380
VINEYARDS	--	--	--	--	--	--	--	--	--	--	--	--
ALFALFA	18,400	9,200	--	27,600	17,250	9,100	--	26,350	18,000	8,600	--	26,600
PLANTED PASTURE	14,525	100	--	14,625	14,525	100	--	14,625	12,500	100	--	12,600
NATIVE PASTURE	7,100	--	--	7,100	7,100	--	--	7,100	7,100	--	--	7,100
SUB-TOTAL ALL CROPS	43,695	52,445	--	96,140	43,410	49,390	--	92,800	44,383	49,867	--	94,250
MULTIPLE-CROPPED	--	1,230	--	1,230	--	1,230	--	1,230	--	1,500	--	1,500
PLANTED (NOT IRRIGATED)	--	--	--	--	--	--	--	--	--	--	--	--
TOTAL ACRES IRRIGATED	43,695	51,215	--	94,910	43,410	48,160	--	91,570	44,383	48,367	--	92,750
DIVERTED-SET-ASIDE (PLANTED)	--	--	--	--	--	--	--	--	--	--	--	--
DIVERTED-SET-ASIDE (IDLE AND FALLOW)	--	1,670	--	1,670	--	1,680	--	1,680	--	8,390	--	8,390
IDLE AND FALLOW	9,680	43,890	--	53,570	9,965	41,295	--	51,260	8,992	31,043	5	40,040
TOTAL IRRIGATED CROPLAND	53,375	96,775	--	150,150	53,375	91,135	--	144,510	53,375	87,800	5	141,180
DRY LAND CROPS												
CORN	--	--	--	--	--	--	--	--	--	--	--	200
SORGHUM-GRAIN	--	--	--	--	--	--	--	--	--	--	--	--
SORGHUM-ALL OTHER	--	--	--	--	--	--	--	--	--	--	--	--
WHEAT	--	--	--	--	--	--	--	--	--	--	--	--
BARLEY	--	--	--	--	--	--	--	--	--	--	--	--
OTHER SMALL GRAINS	--	--	--	--	--	--	--	--	--	--	--	--
COTTON-UPLAND	--	--	--	--	--	--	--	--	--	--	--	--
DRY BEANS	--	--	--	--	--	--	--	--	--	--	--	--
ALL OTHER FIELD	--	--	--	--	--	--	--	--	--	--	--	--
ALL HAY	--	--	--	--	--	--	--	--	--	--	--	--
PLANTED PASTURE	--	--	--	--	--	--	--	--	--	--	--	--
SUBTOTAL ALL CROPS	--	--	--	--	--	--	--	--	--	--	--	200
MULTIPLE-CROPPED	--	--	--	--	--	--	--	--	--	--	--	--
TOTAL ACRES DRY CROPPED	--	--	--	--	--	--	--	--	--	--	--	200
DIVERTED-SET-ASIDE (PLANTED)	--	--	--	--	--	--	--	--	--	--	--	--
DIVERTED-SET-ASIDE (IDLE AND FALLOW)	--	--	--	--	--	--	--	--	--	--	--	--
IDLE AND FALLOW	--	--	--	900	--	--	--	900	--	--	--	700
TOTAL DRY CROPLAND	--	--	--	900	--	--	--	900	--	--	--	900

* DEFINITIONS OF TERMS ARE GIVEN IN TEXT. HYPHENS (--) REPRESENT ZERO.
** PRELIMINARY.

TABLE 30. ESTIMATED IRRIGATED AND DRY LAND CROP ACREAGE IN SAN MIGUEL COUNTY, BY CROP, 1995-1993

ITEM*	1995** FLOOD	SPRINKLER	DRIP	TOTAL	1994 FLOOD	SPRINKLER	DRIP	TOTAL	1993 FLOOD	SPRINKLER	DRIP	TOTAL
	(ACRES)											
IRRIGATED CROPS												
CORN	150	--	--	150	--	--	--	--	220	80	--	300
SORGHUM-GRAIN	--	--	--	--	--	--	--	--	--	--	--	--
SORGHUM-ALL OTHER	200	50	--	250	100	50	--	150	100	50	--	150
WHEAT	645	155	--	800	745	155	--	900	800	300	--	1,100
BARLEY	--	--	--	--	--	50	--	50	--	50	--	50
OTHER SMALL GRAINS	1,500	40	--	1,540	1,440	40	--	1,480	1,440	40	--	1,480
COTTON-UPLAND	--	--	--	--	--	--	--	--	--	--	--	--
COTTON-AMERICAN/PIMA	--	--	--	--	--	--	--	--	--	--	--	--
PEANUTS	--	--	--	--	--	--	--	--	--	--	--	--
SUGAR BEETS	--	--	--	--	--	--	--	--	--	--	--	--
DRY BEANS	--	--	--	--	--	--	--	--	--	--	--	--
ALL OTHER FIELD	20	--	--	20	60	--	--	60	80	20	--	100
POTATOES	--	--	--	--	--	--	--	--	--	--	--	--
LETTUCE	--	--	--	--	--	--	--	--	--	--	--	--
ONIONS	--	--	--	--	--	--	--	--	--	--	--	--
CHILE	--	--	--	--	--	--	--	--	50	--	--	50
ALL OTHER VEGETABLES	160	--	--	160	140	--	--	140	130	--	--	130
ORCHARDS	30	--	--	30	20	--	10	30	20	--	10	30
VINEYARDS	10	--	--	10	10	--	--	10	10	--	--	10
ALFALFA	2,400	400	--	2,800	2,400	400	--	2,800	2,400	400	--	2,800
PLANTED PASTURE	5,200	200	--	5,400	5,200	200	--	5,400	5,200	200	--	5,400
NATIVE PASTURE	600	--	--	600	600	--	--	600	600	--	--	600
SUB-TOTAL ALL CROPS	10,915	845	--	11,760	10,715	895	10	11,620	11,050	1,140	10	12,200
MULTIPLE-CROPPED	--	15	--	15	--	15	--	15	--	--	--	--
PLANTED (NOT IRRIGATED)	--	--	--	--	--	--	--	--	--	--	--	--
TOTAL ACRES IRRIGATED	10,915	830	--	11,745	10,715	880	10	11,605	11,050	1,140	10	12,200
DIVERTED-SET-ASIDE (PLANTED)	--	--	--	--	--	--	--	--	--	--	--	--
DIVERTED-SET-ASIDE (IDLE AND FALLOW)	--	--	--	--	--	--	--	--	--	--	--	--
IDLE AND FALLOW	1,505	260	10	1,775	1,595	320	--	1,915	1,260	60	--	1,320
TOTAL IRRIGATED CROPLAND	12,420	1,090	10	13,520	12,310	1,200	10	13,520	12,310	1,200	10	13,520
DRY LAND CROPS												
CORN	--	--	--	--	--	--	--	--	--	--	--	--
SORGHUM-GRAIN	--	--	--	--	--	--	--	--	--	--	--	--
SORGHUM-ALL OTHER	--	--	--	50	--	--	--	100	--	--	--	50
WHEAT	--	--	--	--	--	--	--	--	--	--	--	100
BARLEY	--	--	--	--	--	--	--	--	--	--	--	--
OTHER SMALL GRAINS	--	--	--	60	--	--	--	60	--	--	--	60
COTTON-UPLAND	--	--	--	--	--	--	--	--	--	--	--	--
DRY BEANS	--	--	--	--	--	--	--	20	--	--	--	20
ALL OTHER FIELD	--	--	--	--	--	--	--	--	--	--	--	--
ALL HAY	--	--	--	--	--	--	--	--	--	--	--	--
PLANTED PASTURE	--	--	--	--	--	--	--	--	--	--	--	--
SUBTOTAL ALL CROPS	--	--	--	110	--	--	--	180	--	--	--	230
MULTIPLE-CROPPED	--	--	--	--	--	--	--	--	--	--	--	--
TOTAL ACRES DRY CROPPED	--	--	--	110	--	--	--	180	--	--	--	230
DIVERTED-SET-ASIDE (PLANTED)	--	--	--	--	--	--	--	--	--	--	--	--
DIVERTED-SET-ASIDE (IDLE AND FALLOW)	--	--	--	--	--	--	--	--	--	--	--	--
IDLE AND FALLOW	--	--	--	1,970	--	--	--	1,900	--	--	--	1,850
TOTAL DRY CROPLAND	--	--	--	2,080	--	--	--	2,080	--	--	--	2,080

* DEFINITIONS OF TERMS ARE GIVEN IN TEXT. HYPHENS (--) REPRESENT ZERO.
** PRELIMINARY.

TABLE 31. ESTIMATED IRRIGATED AND DRY LAND CROP ACREAGE IN SANTA FE COUNTY, BY CROP, 1995-1993

ITEM*	1995** FLOOD	SPRINKLER	DRIP	TOTAL	1994 FLOOD	SPRINKLER	DRIP	TOTAL	1993 FLOOD	SPRINKLER	DRIP	TOTAL
	(ACRES)											
IRRIGATED CROPS												
CORN	430	5,070	--	5,500	430	4,270	--	4,700	400	3,400	--	3,800
SORGHUM-GRAIN	--	--	--	--	--	--	--	--	--	--	--	--
SORGHUM-ALL OTHER	150	2,150	--	2,300	150	450	--	600	600	--	--	600
WHEAT	200	1,800	--	2,000	--	200	--	200	250	450	--	700
BARLEY	--	--	--	--	--	--	--	--	--	--	--	--
OTHER SMALL GRAINS	250	--	--	250	150	--	--	150	200	--	--	200
COTTON-UPLAND	--	--	--	--	--	--	--	--	--	--	--	--
COTTON-AMERICAN/PIMA	--	--	--	--	--	--	--	--	--	--	--	--
PEANUTS	--	--	--	--	--	--	--	--	--	--	--	--
SUGAR BEETS	--	--	--	--	--	--	--	--	--	--	--	--
DRY BEANS	--	80	--	80	--	80	--	80	--	70	--	70
ALL OTHER FIELD	--	--	20	20	--	--	20	20	270	--	30	300
POTATOES	--	--	--	--	--	--	--	--	--	--	--	--
LETTUCE	--	--	--	--	--	--	--	--	--	--	--	--
ONIONS	--	--	--	--	--	--	--	--	--	--	--	--
CHILE	200	--	--	200	100	--	--	100	100	--	--	100
ALL OTHER VEGETABLES	800	--	--	800	800	--	--	800	1,020	--	--	1,020
ORCHARDS	470	--	--	470	470	--	--	470	445	--	5	450
VINEYARDS	20	--	20	40	20	--	--	20	20	--	--	20
ALFALFA	4,300	1,700	--	6,000	4,000	1,700	--	5,700	1,780	1,320	--	3,100
PLANTED PASTURE	2,500	--	--	2,500	2,500	--	--	2,500	2,500	--	--	2,500
NATIVE PASTURE	550	--	--	550	550	--	--	550	550	--	--	550
SUB-TOTAL ALL CROPS	9,870	10,800	40	20,710	9,170	6,700	20	15,890	8,135	5,240	35	13,410
MULTIPLE-CROPPED	200	5,300	--	5,500	600	1,750	--	2,350	200	--	--	200
PLANTED (NOT IRRIGATED)	--	--	--	--	--	--	--	--	--	--	--	--
TOTAL ACRES IRRIGATED	9,670	5,500	40	15,210	8,570	4,950	20	13,540	7,935	5,240	35	13,210
DIVERTED-SET-ASIDE (PLANTED)	--	--	--	--	--	--	--	--	--	--	--	--
DIVERTED-SET-ASIDE (IDLE AND FALLOW)	420	--	--	420	420	--	--	420	540	160	--	700
IDLE AND FALLOW	550	1,820	70	2,440	1,650	2,370	90	4,110	2,165	1,920	75	4,160
TOTAL IRRIGATED CROPLAND	10,640	7,320	110	18,070	10,640	7,320	110	18,070	10,640	7,320	110	18,070
DRY LAND CROPS												
CORN	--	--	--	--	--	--	--	--	--	--	--	--
SORGHUM-GRAIN	--	--	--	--	--	--	--	--	--	--	--	--
SORGHUM-ALL OTHER	--	--	--	--	--	--	--	--	--	--	--	--
WHEAT	--	--	--	200	--	--	--	200	--	--	--	--
BARLEY	--	--	--	--	--	--	--	--	--	--	--	--
OTHER SMALL GRAINS	--	--	--	--	--	--	--	--	--	--	--	--
COTTON-UPLAND	--	--	--	--	--	--	--	--	--	--	--	--
DRY BEANS	--	--	--	--	--	--	--	--	--	--	--	--
ALL OTHER FIELD	--	--	--	--	--	--	--	--	--	--	--	--
ALL HAY	--	--	--	--	--	--	--	--	--	--	--	--
PLANTED PASTURE	--	--	--	--	--	--	--	--	--	--	--	--
SUBTOTAL ALL CROPS	--	--	--	200	--	--	--	200	--	--	--	--
MULTIPLE-CROPPED	--	--	--	--	--	--	--	--	--	--	--	--
TOTAL ACRES DRY CROPPED	--	--	--	200	--	--	--	200	--	--	--	--
DIVERTED-SET-ASIDE (PLANTED)	--	--	--	--	--	--	--	--	--	--	--	--
DIVERTED-SET-ASIDE (IDLE AND FALLOW)	--	--	--	1,510	--	--	--	1,510	--	--	--	1,700
IDLE AND FALLOW	--	--	--	370	--	--	--	290	--	--	--	300
TOTAL DRY CROPLAND	--	--	--	2,080	--	--	--	2,000	--	--	--	2,000

* DEFINITIONS OF TERMS ARE GIVEN IN TEXT. HYPHENS (--) REPRESENT ZERO.
** PRELIMINARY.

TABLE 32. ESTIMATED IRRIGATED AND DRY LAND CROP ACREAGE IN SIERRA COUNTY, BY CROP, 1995-1993***

ITEM*	1995** FLOOD	SPRINKLER	DRIP	TOTAL	1994 FLOOD	SPRINKLER	DRIP	TOTAL	1993 FLOOD	SPRINKLER	DRIP	TOTAL
	(ACRES)											
IRRIGATED CROPS												
CORN	900	0	0	900	1,000	0	0	1,000	600	0	0	600
SORGHUM-GRAIN	0	0	0	0	0	0	0	0	0	0	0	0
SORGHUM-ALL OTHER	350	0	0	350	300	0	0	300	300	0	0	300
WHEAT	600	0	0	600	700	0	0	700	300	0	0	300
BARLEY	0	0	0	0	30	0	0	30	0	0	0	0
OTHER SMALL GRAINS	300	0	0	300	250	0	0	250	100	0	0	100
COTTON-UPLAND	40	0	0	40	40	0	0	40	40	0	0	40
COTTON-AMERICAN/PIMA	15	0	0	15	20	0	0	20	20	0	0	20
PEANUTS	0	0	0	0	0	0	0	0	0	0	0	0
SUGAR BEETS	0	0	0	0	0	0	0	0	0	0	0	0
DRY BEANS	0	0	0	0	0	0	0	0	0	0	0	0
ALL OTHER FIELD	5	0	0	5	0	0	0	0	0	0	0	0
POTATOES	0	0	0	0	0	0	0	0	0	0	0	0
LETTUCE	50	0	0	50	100	0	0	100	165	0	0	165
ONIONS	425	0	0	425	400	0	0	400	450	0	0	450
CHILE	1,000	0	0	1,000	2,000	0	0	2,000	1,750	0	0	1,750
ALL OTHER VEGETABLES	40	0	0	40	30	0	0	30	300	0	0	300
ORCHARDS	370	0	0	370	350	0	0	350	340	0	10	350
VINEYARDS	10	0	650	660	10	0	650	660	10	0	650	660
ALFALFA	3,800	0	0	3,800	2,800	0	0	2,800	2,700	0	0	2,700
PLANTED PASTURE	700	0	0	700	700	0	0	700	700	0	0	700
NATIVE PASTURE	0	0	0	0	0	0	0	0	0	0	0	0
SUB-TOTAL ALL CROPS	8,605	0	650	9,255	8,730	0	650	9,380	7,775	0	660	8,435
MULTIPLE-CROPPED	200	0	0	200	200	0	0	200	150	0	0	150
PLANTED (NOT IRRIGATED)	0	0	0	0	0	0	0	0	0	0	0	0
TOTAL ACRES IRRIGATED	8,405	0	650	9,055	8,530	0	650	9,180	7,625	0	660	8,285
DIVERTED-SET-ASIDE (PLANTED)	0	0	0	0	0	0	0	0	0	0	0	0
DIVERTED-SET-ASIDE (IDLE AND FALLOW)	10	0	0	10	10	0	0	10	0	0	0	0
IDLE AND FALLOW	1,985	0	350	2,335	1,860	0	350	2,210	2,775	0	340	3,115
TOTAL IRRIGATED CROPLAND	10,400	0	1,000	11,400	10,400	0	1,000	11,400	10,400	0	1,000	11,400

* DEFINITIONS OF TERMS ARE GIVEN IN TEXT. HYPHENS REPRESENT ZERO.
** PRELIMINARY.
*** NO REPORTED DRY LAND ACREAGE IN COUNTY.

TABLE 33. ESTIMATED IRRIGATED AND DRY LAND CROP ACREAGE IN SOCORRO COUNTY, BY CROP, 1995-1993

ITEM*	1995** FLOOD	1995** SPRINKLER	1995** DRIP	1995** TOTAL	1994 FLOOD	1994 SPRINKLER	1994 DRIP	1994 TOTAL	1993 FLOOD	1993 SPRINKLER	1993 DRIP	1993 TOTAL
	(ACRES)											
IRRIGATED CROPS												
CORN	800	--	--	800	800	--	--	800	750	--	--	750
SORGHUM-GRAIN	--	--	--	--	--	--	--	--	--	--	--	--
SORGHUM-ALL OTHER	700	--	--	700	900	--	--	900	900	--	--	900
WHEAT	200	--	--	200	200	--	--	200	400	--	--	400
BARLEY	--	--	--	--	150	--	--	150	--	--	--	--
OTHER SMALL GRAINS	1,200	--	--	1,200	1,200	--	--	1,200	1,200	--	--	1,200
COTTON-UPLAND	--	--	--	--	--	--	--	--	--	--	--	--
COTTON-AMERICAN/PIMA	--	--	--	--	--	--	--	--	--	--	--	--
PEANUTS	--	--	--	--	--	--	--	--	--	--	--	--
SUGAR BEETS	--	--	--	--	--	--	--	--	--	--	--	--
DRY BEANS	--	--	--	--	--	--	--	--	--	--	--	--
ALL OTHER FIELD	30	--	--	30	20	--	--	20	50	--	--	50
POTATOES	--	--	--	--	--	--	--	--	--	--	--	--
LETTUCE	--	--	--	--	--	--	--	--	--	--	--	--
ONIONS	100	--	--	100	20	--	--	20	50	--	--	50
CHILE	300	--	--	300	400	--	--	400	600	--	--	600
ALL OTHER VEGETABLES	100	--	--	100	80	--	--	80	300	--	--	300
ORCHARDS	20	--	--	20	20	--	--	20	20	--	--	20
VINEYARDS	--	--	70	70	--	--	70	70	--	--	100	100
ALFALFA	13,000	--	--	13,000	13,000	--	--	13,000	12,900	--	--	12,900
PLANTED PASTURE	3,600	--	--	3,600	3,600	--	--	3,600	3,600	--	--	3,600
NATIVE PASTURE	400	--	--	400	400	--	--	400	400	--	--	400
SUB-TOTAL ALL CROPS	20,450	--	70	20,520	20,790	--	70	20,860	21,170	--	100	21,270
MULTIPLE-CROPPED	1,500	--	--	1,500	1,500	--	--	1,500	900	--	--	900
PLANTED (NOT IRRIGATED)	--	--	--	--	--	--	--	--	--	--	--	--
TOTAL ACRES IRRIGATED	18,950	--	70	19,020	19,290	--	70	19,360	20,270	--	100	20,370
DIVERTED-SET-ASIDE (PLANTED)	--	--	--	--	--	--	--	--	--	--	--	--
DIVERTED-SET-ASIDE (IDLE AND FALLOW)	--	--	--	--	--	--	--	--	30	--	--	30
IDLE AND FALLOW	1,550	600	70	2,220	1,210	600	70	1,880	200	600	40	840
TOTAL IRRIGATED CROPLAND	20,500	600	140	21,240	20,500	600	140	21,240	20,500	600	140	21,240
DRY LAND CROPS												
CORN	--	--	--	--	--	--	--	--	--	--	--	--
SORGHUM-GRAIN	--	--	--	--	--	--	--	--	--	--	--	--
SORGHUM-ALL OTHER	--	--	--	--	--	--	--	--	--	--	--	--
WHEAT	--	--	--	--	--	--	--	--	--	--	--	--
BARLEY	--	--	--	--	--	--	--	--	--	--	--	--
OTHER SMALL GRAINS	--	--	--	--	--	--	--	--	--	--	--	--
COTTON-UPLAND	--	--	--	--	--	--	--	--	--	--	--	--
DRY BEANS	--	--	--	--	--	--	--	--	--	--	--	--
ALL OTHER FIELD	--	--	--	--	--	--	--	--	--	--	--	--
ALL HAY	--	--	--	--	--	--	--	--	--	--	--	--
PLANTED PASTURE	--	--	--	--	--	--	--	--	--	--	--	--
SUBTOTAL ALL CROPS	--	--	--	--	--	--	--	--	--	--	--	--
MULTIPLE-CROPPED	--	--	--	--	--	--	--	--	--	--	--	--
TOTAL ACRES DRY CROPPED	--	--	--	--	--	--	--	--	--	--	--	--
DIVERTED-SET-ASIDE (PLANTED)	--	--	--	--	--	--	--	--	--	--	--	--
DIVERTED-SET-ASIDE (IDLE AND FALLOW)	--	--	--	--	--	--	--	--	--	--	--	--
IDLE AND FALLOW	--	--	--	17,500	--	--	--	17,500	--	--	--	17,500
TOTAL DRY CROPLAND	--	--	--	17,500	--	--	--	17,500	--	--	--	17,500

* DEFINITIONS OF TERMS ARE GIVEN IN TEXT. HYPHENS (--) REPRESENT ZERO.
** PRELIMINARY.

TABLE 34. ESTIMATED IRRIGATED AND DRY LAND CROP ACREAGE IN TAOS COUNTY, BY CROP, 1995-1993

ITEM*	1995** FLOOD	SPRINKLER	DRIP	TOTAL	1994 FLOOD	SPRINKLER	DRIP	TOTAL	1993 FLOOD	SPRINKLER	DRIP	TOTAL
	(ACRES)											
IRRIGATED CROPS												
CORN	--	--	--	--	--	--	--	--	--	--	--	--
SORGHUM-GRAIN	--	--	--	--	--	--	--	--	--	--	--	--
SORGHUM-ALL OTHER	--	--	--	--	--	--	--	--	--	--	--	--
WHEAT	200	--	--	200	200	--	--	200	600	--	--	600
BARLEY	--	--	--	--	--	--	--	--	200	--	--	200
OTHER SMALL GRAINS	230	--	--	230	1,000	--	--	1,000	800	--	--	800
COTTON-UPLAND	--	--	--	--	--	--	--	--	--	--	--	--
COTTON-AMERICAN/PIMA	--	--	--	--	--	--	--	--	--	--	--	--
PEANUTS	--	--	--	--	--	--	--	--	--	--	--	--
SUGAR BEETS	--	--	--	--	--	--	--	--	--	--	--	--
DRY BEANS	30	--	--	30	30	--	--	30	40	--	--	40
ALL OTHER FIELD	--	--	--	--	--	--	--	--	50	--	--	50
POTATOES	--	--	--	--	--	--	--	--	20	--	--	20
LETTUCE	--	--	--	--	--	--	--	--	--	--	--	--
ONIONS	--	--	--	--	--	--	--	--	--	--	--	--
CHILE	--	--	--	--	--	--	--	--	--	--	--	--
ALL OTHER VEGETABLES	1,200	--	--	1,200	1,200	--	--	1,200	1,200	--	--	1,200
ORCHARDS	100	--	--	100	100	--	--	100	100	--	--	100
VINEYARDS	--	--	--	--	--	--	--	--	--	--	--	--
ALFALFA	12,200	400	--	12,600	12,100	400	--	12,500	12,700	200	--	12,900
PLANTED PASTURE	5,740	600	--	6,340	5,740	600	--	6,340	5,700	600	--	6,300
NATIVE PASTURE	8,800	--	--	8,800	8,800	--	--	8,800	8,800	--	--	8,800
SUB-TOTAL ALL CROPS	28,500	1,000	--	29,500	29,170	1,000	--	30,170	30,210	800	--	31,010
MULTIPLE-CROPPED	--	--	--	--	--	610	--	610	--	--	--	--
PLANTED (NOT IRRIGATED)	--	--	--	--	--	--	--	--	--	--	--	--
TOTAL ACRES IRRIGATED	28,500	1,000	--	29,500	29,170	390	--	29,560	30,210	800	--	31,010
DIVERTED-SET-ASIDE (PLANTED)	--	--	--	--	--	--	--	--	--	(100)	--	(100)
DIVERTED-SET-ASIDE (IDLE AND FALLOW)	--	1,210	--	1,210	--	1,210	--	1,210	--	1,130	--	1,130
IDLE AND FALLOW	10,610	580	--	11,190	10,730	400	--	11,130	9,690	70	--	9,760
TOTAL IRRIGATED CROPLAND	39,110	2,790	--	41,900	39,900	2,000	--	41,900	39,900	2,000	--	41,900
DRY LAND CROPS												
CORN	--	--	--	--	--	--	--	--	--	--	--	--
SORGHUM-GRAIN	--	--	--	--	--	--	--	--	--	--	--	--
SORGHUM-ALL OTHER	--	--	--	--	--	--	--	--	--	--	--	--
WHEAT	--	--	--	--	--	--	--	100	--	--	--	100
BARLEY	--	--	--	--	--	--	--	--	--	--	--	--
OTHER SMALL GRAINS	--	--	--	20	--	--	--	--	--	--	--	--
COTTON-UPLAND	--	--	--	--	--	--	--	--	--	--	--	--
DRY BEANS	--	--	--	30	--	--	--	--	--	--	--	--
ALL OTHER FIELD	--	--	--	--	--	--	--	--	--	--	--	--
ALL HAY	--	--	--	--	--	--	--	--	--	--	--	--
PLANTED PASTURE	--	--	--	--	--	--	--	--	--	--	--	5,840
SUBTOTAL ALL CROPS	--	--	--	50	--	--	--	100	--	--	--	5,940
MULTIPLE-CROPPED	--	--	--	--	--	--	--	--	--	--	--	--
TOTAL ACRES DRY CROPPED	--	--	--	50	--	--	--	100	--	--	--	5,940
DIVERTED-SET-ASIDE (PLANTED)	--	--	--	--	--	--	--	--	--	--	--	--
DIVERTED-SET-ASIDE (IDLE AND FALLOW)	--	--	--	--	--	--	--	4,000	--	--	--	--
IDLE AND FALLOW	--	--	--	5,950	--	--	--	1,900	--	--	--	60
TOTAL DRY CROPLAND	--	--	--	6,000	--	--	--	6,000	--	--	--	6,000

* DEFINITIONS OF TERMS ARE GIVEN IN TEXT. HYPHENS (--) REPRESENT ZERO.
** PRELIMINARY.

TABLE 35. ESTIMATED IRRIGATED AND DRY LAND CROP ACREAGE IN TORRANCE COUNTY, BY CROP, 1995-1993

ITEM*	1995** FLOOD	SPRINKLER	DRIP	TOTAL	1994 FLOOD	SPRINKLER	DRIP	TOTAL	1993 FLOOD	SPRINKLER	DRIP	TOTAL
	(ACRES)											
IRRIGATED CROPS												
CORN	2,000	3,500	--	5,500	1,650	3,250	--	4,900	1,600	2,800	--	4,400
SORGHUM-GRAIN	--	--	--	--	--	--	--	--	--	--	--	--
SORGHUM-ALL OTHER	180	140	--	320	180	140	--	320	180	130	--	310
WHEAT	200	1,800	--	2,000	200	1,800	--	2,000	200	1,800	--	2,000
BARLEY	100	--	--	100	--	450	--	450	--	230	--	230
OTHER SMALL GRAINS	300	1,700	--	2,000	250	1,000	--	1,250	400	850	--	1,250
COTTON-UPLAND	--	--	--	--	--	--	--	--	--	--	--	--
COTTON-AMERICAN/PIMA	--	--	--	--	--	--	--	--	--	--	--	--
PEANUTS	--	--	--	--	--	--	--	--	--	--	--	--
SUGAR BEETS	--	--	--	--	--	--	--	--	--	--	--	--
DRY BEANS	200	600	--	800	200	1,420	--	1,620	200	1,500	--	1,700
ALL OTHER FIELD	10	600	--	610	10	600	--	610	60	720	--	780
POTATOES	10	--	--	10	10	--	--	10	15	--	--	15
LETTUCE	--	--	--	--	--	--	--	--	--	--	--	--
ONIONS	--	--	--	--	--	--	--	--	--	--	--	--
CHILE	--	--	--	--	--	--	--	--	--	--	--	--
ALL OTHER VEGETABLES	300	15	--	315	300	--	--	300	200	--	--	200
ORCHARDS	30	--	--	30	30	--	--	30	--	--	30	30
VINEYARDS	--	--	10	10	--	--	10	10	--	--	10	10
ALFALFA	3,100	4,400	--	7,500	3,150	4,150	--	7,300	3,150	4,150	--	7,300
PLANTED PASTURE	200	1,000	--	1,200	170	720	--	890	250	380	--	630
NATIVE PASTURE	210	--	--	210	210	--	--	210	210	--	--	210
SUB-TOTAL ALL CROPS	6,840	13,755	10	20,605	6,360	13,530	10	19,900	6,465	12,560	40	19,065
MULTIPLE-CROPPED	200	--	--	200	200	--	--	200	--	--	--	--
PLANTED (NOT IRRIGATED)	--	--	--	--	--	--	--	--	--	--	--	--
TOTAL ACRES IRRIGATED	6,640	13,755	10	20,405	6,160	13,530	10	19,700	6,465	12,560	40	19,065
DIVERTED-SET-ASIDE (PLANTED)	--	--	--	--	--	--	--	--	--	--	--	--
DIVERTED-SET-ASIDE (IDLE AND FALLOW)	5,000	800	--	5,800	5,000	800	--	5,800	5,000	1,000	--	6,000
IDLE AND FALLOW	10,430	1,445	30	11,905	10,910	1,670	30	12,610	10,605	2,440	--	13,045
TOTAL IRRIGATED CROPLAND	22,070	16,000	40	38,110	22,070	16,000	40	38,110	22,070	16,000	40	38,110
DRY LAND CROPS												
CORN	--	--	--	--	--	--	--	--	--	--	--	--
SORGHUM-GRAIN	--	--	--	--	--	--	--	--	--	--	--	--
SORGHUM-ALL OTHER	--	--	--	--	--	--	--	--	--	--	--	--
WHEAT	--	--	--	500	--	--	--	500	--	--	--	--
BARLEY	--	--	--	--	--	--	--	--	--	--	--	--
OTHER SMALL GRAINS	--	--	--	--	--	--	--	--	--	--	--	400
COTTON-UPLAND	--	--	--	--	--	--	--	--	--	--	--	--
DRY BEANS	--	--	--	15	--	--	--	15	--	--	--	10
ALL OTHER FIELD	--	--	--	--	--	--	--	--	--	--	--	--
ALL HAY	--	--	--	--	--	--	--	--	--	--	--	--
PLANTED PASTURE	--	--	--	--	--	--	--	--	--	--	--	--
SUBTOTAL ALL CROPS	--	--	--	515	--	--	--	515	--	--	--	410
MULTIPLE-CROPPED	--	--	--	--	--	--	--	--	--	--	--	--
TOTAL ACRES DRY CROPPED	--	--	--	515	--	--	--	515	--	--	--	410
DIVERTED-SET-ASIDE (PLANTED)	--	--	--	--	--	--	--	--	--	--	--	--
DIVERTED-SET-ASIDE (IDLE AND FALLOW)	--	--	--	3,860	--	--	--	3,860	--	--	--	4,000
IDLE AND FALLOW	--	--	--	46,625	--	--	--	46,625	--	--	--	46,590
TOTAL DRY CROPLAND	--	--	--	51,000	--	--	--	51,000	--	--	--	51,000

* DEFINITIONS OF TERMS ARE GIVEN IN TEXT. HYPHENS (--) REPRESENT ZERO.
** PRELIMINARY.

TABLE 36. ESTIMATED IRRIGATED AND DRY LAND CROP ACREAGE IN UNION COUNTY, BY CROP, 1995-1993

ITEM*	1995** FLOOD	1995** SPRINKLER	1995** DRIP	1995** TOTAL	1994 FLOOD	1994 SPRINKLER	1994 DRIP	1994 TOTAL	1993 FLOOD	1993 SPRINKLER	1993 DRIP	1993 TOTAL
	(ACRES)											
IRRIGATED CROPS												
CORN	300	19,700	--	20,000	100	16,800	--	16,900	200	13,750	--	13,950
SORGHUM-GRAIN	--	1,400	--	1,400	375	1,225	--	1,600	1,000	2,500	--	3,500
SORGHUM-ALL OTHER	--	3,510	--	3,510	--	3,200	--	3,200	600	--	--	600
WHEAT	1,450	21,550	--	23,000	--	24,700	--	24,700	1,500	20,000	--	21,500
BARLEY	--	--	--	--	--	100	--	100	--	250	--	250
OTHER SMALL GRAINS	--	110	--	110	--	10	--	10	50	350	--	400
COTTON-UPLAND	--	--	--	--	--	--	--	--	--	--	--	--
COTTON-AMERICAN/PIMA	--	--	--	--	--	--	--	--	--	--	--	--
PEANUTS	--	--	--	--	--	--	--	--	--	--	--	--
SUGAR BEETS	--	--	--	--	--	--	--	--	--	--	--	--
DRY BEANS	--	250	--	250	--	250	--	250	50	130	--	180
ALL OTHER FIELD	--	--	--	--	--	--	--	--	50	50	--	100
POTATOES	--	--	--	--	--	--	--	--	--	480	--	480
LETTUCE	--	--	--	--	--	--	--	--	--	--	--	--
ONIONS	--	--	--	--	--	--	--	--	--	--	--	--
CHILE	--	--	--	--	--	--	--	--	--	--	--	--
ALL OTHER VEGETABLES	20	--	--	20	20	--	--	20	20	--	--	20
ORCHARDS	15	--	--	15	15	--	--	15	10	--	--	10
VINEYARDS	--	--	--	--	--	--	--	--	--	--	--	--
ALFALFA	--	3,100	--	3,100	--	2,800	--	2,800	470	2,080	--	2,550
PLANTED PASTURE	2,160	500	--	2,660	2,160	500	--	2,660	500	500	--	1,000
NATIVE PASTURE	600	--	--	600	600	--	--	600	600	--	--	600
SUB-TOTAL ALL CROPS	4,545	50,120	--	54,665	3,270	49,585	--	52,855	5,050	40,090	--	45,140
MULTIPLE-CROPPED	1,000	6,000	--	7,000	--	5,000	--	5,000	--	--	--	--
PLANTED (NOT IRRIGATED)	--	--	--	--	--	--	--	--	--	--	--	--
TOTAL ACRES IRRIGATED	3,545	44,120	--	47,665	3,270	44,585	--	47,855	5,050	40,090	--	45,140
DIVERTED-SET-ASIDE (PLANTED)	(90)	--	--	(90	(710)	--	--	(710	--	--	--	--
DIVERTED-SET-ASIDE (IDLE AND FALLOW)	2,000	8,500	--	10,500	2,000	7,620	--	9,620	2,000	7,980	--	9,980
IDLE AND FALLOW	1,455	380	--	1,835	1,730	795	--	2,525	950	3,930	--	4,880
TOTAL IRRIGATED CROPLAND	7,000	53,000	--	60,000	7,000	53,000	--	60,000	8,000	52,000	--	60,000
DRY LAND CROPS												
CORN	--	--	--	100	--	--	--	1,430	--	--	--	400
SORGHUM-GRAIN	--	--	--	2,800	--	--	--	2,200	--	--	--	2,400
SORGHUM-ALL OTHER	--	--	--	3,300	--	--	--	3,250	--	--	--	1,100
WHEAT	--	--	--	3,400	--	--	--	3,400	--	--	--	4,500
BARLEY	--	--	--	--	--	--	--	--	--	--	--	30
OTHER SMALL GRAINS	--	--	--	1,000	--	--	--	680	--	--	--	2,220
COTTON-UPLAND	--	--	--	--	--	--	--	--	--	--	--	--
DRY BEANS	--	--	--	--	--	--	--	--	--	--	--	--
ALL OTHER FIELD	--	--	--	--	--	--	--	--	--	--	--	--
ALL HAY	--	--	--	1,000	--	--	--	1,000	--	--	--	--
PLANTED PASTURE	--	--	--	20,000	--	--	--	20,000	--	--	--	20,000
SUBTOTAL ALL CROPS	--	--	--	31,600	--	--	--	31,960	--	--	--	30,650
MULTIPLE-CROPPED	--	--	--	--	--	--	--	--	--	--	--	--
TOTAL ACRES DRY CROPPED	--	--	--	31,600	--	--	--	31,960	--	--	--	30,650
DIVERTED-SET-ASIDE (PLANTED)	--	--	--	(19,210	--	--	--	(19,600	--	--	--	(19,580)
DIVERTED-SET-ASIDE (IDLE AND FALLOW)	--	--	--	1,000	--	--	--	1,000	--	--	--	450
IDLE AND FALLOW	--	--	--	34,200	--	--	--	33,840	--	--	--	35,700
TOTAL DRY CROPLAND	--	--	--	66,800	--	--	--	66,800	--	--	--	66,800

* DEFINITIONS OF TERMS ARE GIVEN IN TEXT. HYPHENS (--) REPRESENT ZERO.
** PRELIMINARY.

TABLE 37. ESTIMATED IRRIGATED AND DRY LAND CROP ACREAGE IN VALENCIA COUNTY, BY CROP, 1995-1993***

ITEM*	1995** FLOOD	SPRINKLER	DRIP	TOTAL	1994 FLOOD	SPRINKLER	DRIP	TOTAL	1993 FLOOD	SPRINKLER	DRIP	TOTAL
	(ACRES)											
IRRIGATED CROPS												
CORN	1,300	0	0	1,300	1,300	0	0	1,300	1,700	0	0	1,700
SORGHUM-GRAIN	0	0	0	0	0	0	0	0	0	0	0	0
SORGHUM-ALL OTHER	600	0	0	600	600	0	0	600	400	0	0	400
WHEAT	500	0	0	500	500	0	0	500	500	0	0	500
BARLEY	30	0	0	30	30	0	0	30	30	0	0	30
OTHER SMALL GRAINS	2,000	0	0	2,000	1,130	0	0	1,130	1,000	0	0	1,000
COTTON-UPLAND	0	0	0	0	0	0	0	0	0	0	0	0
COTTON-AMERICAN/PIMA	0	0	0	0	0	0	0	0	0	0	0	0
PEANUTS	0	0	0	0	0	0	0	0	0	0	0	0
SUGAR BEETS	0	0	0	0	0	0	0	0	0	0	0	0
DRY BEANS	0	0	0	0	0	0	0	0	20	0	0	20
ALL OTHER FIELD	580	0	20	600	580	0	20	600	110	450	0	560
POTATOES	0	0	0	0	0	0	0	0	0	0	0	0
LETTUCE	0	0	0	0	0	0	0	0	0	0	0	0
ONIONS	0	0	0	0	30	0	0	30	30	0	0	30
CHILE	200	0	0	200	275	0	0	275	350	0	0	350
ALL OTHER VEGETABLES	215	0	10	225	215	0	10	225	490	0	10	500
ORCHARDS	80	0	0	80	80	0	0	80	80	0	0	80
VINEYARDS	5	0	15	20	20	0	0	20	5	0	15	20
ALFALFA	11,000	0	0	11,000	11,500	0	0	11,500	12,000	300	0	12,300
PLANTED PASTURE	6,000	0	0	6,000	5,500	0	0	5,500	5,200	0	0	5,200
NATIVE PASTURE	400	0	0	400	400	0	0	400	460	0	0	460
SUB-TOTAL ALL CROPS	22,910	0	45	22,955	22,160	0	30	22,190	22,375	750	25	23,150
MULTIPLE-CROPPED	2,000	0	0	2,000	2,000	0	0	2,000	1,000	0	0	1,000
PLANTED (NOT IRRIGATED)	0	0	0	0	0	0	0	0	0	0	0	0
TOTAL ACRES IRRIGATED	20,910	0	45	20,955	20,160	0	30	20,190	21,375	750	25	22,150
DIVERTED-SET-ASIDE (PLANTED)	0	0	0	0	0	0	0	0	0	0	0	0
DIVERTED-SET-ASIDE (IDLE AND FALLOW)	0	0	0	0	0	0	0	0	0	0	0	0
IDLE AND FALLOW	6,390	1,100	55	7,545	7,140	1,100	70	8,310	5,995	350	75	6,420
TOTAL IRRIGATED CROPLAND	27,300	1,100	100	28,500	27,300	1,100	100	28,500	27,370	1,100	100	28,570

* DEFINITIONS OF TERMS ARE GIVEN IN TEXT. HYPHENS REPRESENT ZERO.
** PRELIMINARY.
*** NO REPORTED DRY LAND ACREAGE IN COUNTY.

hydrologic subbasins within counties. The subbasins are surface water river basins or sub-units of river basins or declared groundwater basins. Fig. 12 shows the surface water drainage basins. Fig. 13 shows the groundwater basins in New Mexico by county.

Tables 38 to 69 present irrigated crop acreage by subbasin in each county by irrigation system for 1995. The subbasins are identified either by surface water drainage basin or groundwater basin in the tables.

CONSERVATION RESERVE PROGRAM

The Conservation Reserve Program (CRP) is a program administered by USDA Farm Service Agency (FSA) to remove agricultural lands from production. There were about 460,000 acres of irrigated and dry cropland in CRP in New Mexico in 1994 and 490,000 acres in 1995 (table 70). About 92% of this acreage was in eastern New Mexico. Curry County led (164,300 acres), followed by Roosevelt (124,800), Quay (82,500), Lea (34,200), Union (30,800), and Harding (17,000). Dry cropland CRP acreage accounted for about 84% of the state total in 1995, while irrigated cropland enrolled in CRP accounted for the remaining 16%.

DIVERTED SET-A-SIDE ACREAGE

Diverted set-a-side acreage under the federal farm program in 1995 was 980 acres (table 70). The cotton-producing counties had the highest acreage. Luna County had 3,430 acres, followed by Chaves (260); Hidalgo (180); and Doña Ana (100). Changes in 1995 were due to changes in government program participation. Irrigated cropland accounted for all of the set-a-side acreage in 1995. The diverted set-a-side acreage reported in tables 5–37 include CRP acreage, as well as acreages in the diverted set-a-side program.

GLOSSARY OF TERMS

All other vegetables —Vegetables not identified and potatoes, lettuce, onions, chile, or corn fields of less than one acre.

All other field (includes field crops not identified)—Primarily consists of castor beans, soybeans, sunflower, safflower, turfgrass, and Christmas trees.

Crops—Individual crops and the acreage to which they were planted, although some of these acres may not have been harvested.

Diverted set-a-side acreage—All acreage in the production adjustment programs administered by the Farm Service Agency.

Flood or surface irrigation—Applying water to the surface of the soil by flooding or furrows.

High-value crops—Peanuts, potatoes, lettuce, onions, chile, other field crops, market vegetables, orchards, and vineyards.

Idle and fallow—Acreage plowed and cultivated during the current year but left unseeded, or acreage that is left unused one or more years.

Multiple-cropped—The same acreage used to produce two or more crops in the same year. Each crop is included as part of the planted acreage, but the multiple-cropped acreage is subtracted from the subtotal of all crop acreage to obtain the total acreage irrigated or dry-cropped.

Native pasture—Primarily native pastures and hays where facilities exist to apply irrigation water. Such pastures and hay lands have not been improved by introducing other plant species.

Planted not irrigated acreage—Land on which a crop was planted that would typically be irrigated, but was not irrigated during the reported crop year.

Planted pasture—Timothy (clotim), sorghum-sudan crosses, wild species, and other tame species, which are all harvested for hay or seed, then pastured, or left as forage. Also, land that produces forage plants (principally introduced species) for animal grazing.

Sprinkler irrigation—Spraying water on the surface.

Subtotal all crops—The sum of all planted crop acreages in a county or the state. Includes planted diverted acreage, cropland adjustment program acreage, and multiple-cropped acreage.

Total dry-cropped—Dry-farmed acreage during a crop year, which equals the subtotal of all dry-farm crops minus the multiple-cropped acreage.

Total dry cropland—The sum of planted crop acreage, diverted acreage, and idle and fallow acreage. Does not include farmsteads, feedlots, areas in roads, etc.

Total irrigated —Acreage to which irrigation water was applied during the crop year, which equals the subtotal of all irrigated crops minus multiple-cropped acreage.

Total irrigated cropland—The sum of irrigated planted crop acreage, diverted set-a-side acreage, and idle and fallow acreage. The term also means such acreage is developed and that irrigation works exist to apply water to the land. Does not include farmsteads, feedlots, areas in roads, ditches, etc.

Trickle or drip irrigation—Applying water from pipes in small, frequent, precise amounts to a limited area adjacent to the crop's immediate root zone.

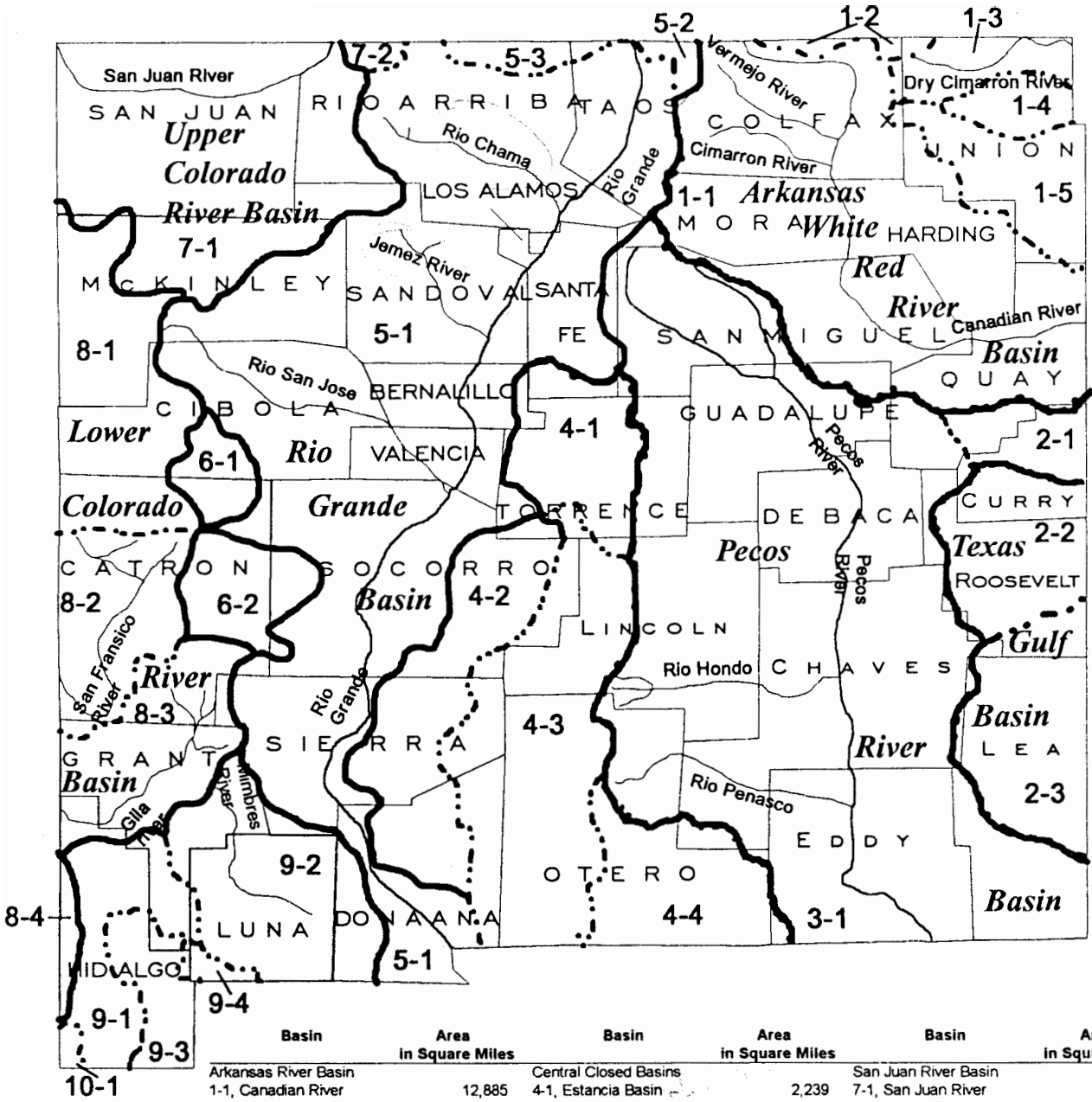

Basin	Area in Square Miles
Arkansas River Basin	
1-1, Canadian River	12,885
1-2, Purgatoire River	132
1-3, Dry Cimarron River	1,000
1-4, North Canadian River	736
1-5, Carrizo Creek	2,205
TOTAL	16,958
Southern High Plains	
2-1, Red River	678
2-2, Brazos River	2,727
2-3, Lea Plateu	2,682
TOTAL	6,087
Pecos River Basin	
3-1, Pecos River	
TOTAL	25,962

Basin	Area in Square Miles
Central Closed Basins	
4-1, Estancia Basin	2,239
4-2, Jornado Del Muerto	3,344
4-3, Tularosa Basin	6,749
4-4, Salt Basin	2,375
TOTAL	14,707
Rio Grande Basin	
5-1, Rio Grande	25,731
5-2, Costilla Creek	277
5-3, Rio San Antonio	287
TOTAL	26,295
Western Closed Basins	
6-1, North Plains	697
6-2, San Augustine Plains	1,989
TOTAL	2,686

Basin	Area in Square Mile
San Juan River Basin	
7-1, San Juan River	9,276
7-2, Navajo River	254
TOTAL	9,530
Lower Colorado River Basin	
8-1, Little Colorado River	5,325
8-2, San Francisco River	1,836
8-3, Gila River	3,549
8-4, San Simon Creek	240
TOTAL	10,950
Southwestern Closed Basins	
9-1, Animas Basin	2,388
9-2, Mimbres Basin	4,387
9-3, Playas Basin	1,390
9-4, Wamel Basin	290
TOTAL	8,455
Rio Yaqui Basin	
10-1, Rio Yaqui TOTAL	36
STATE TOTAL	121,666

Fig. 12. Surface water drainage basins in New Mexico.

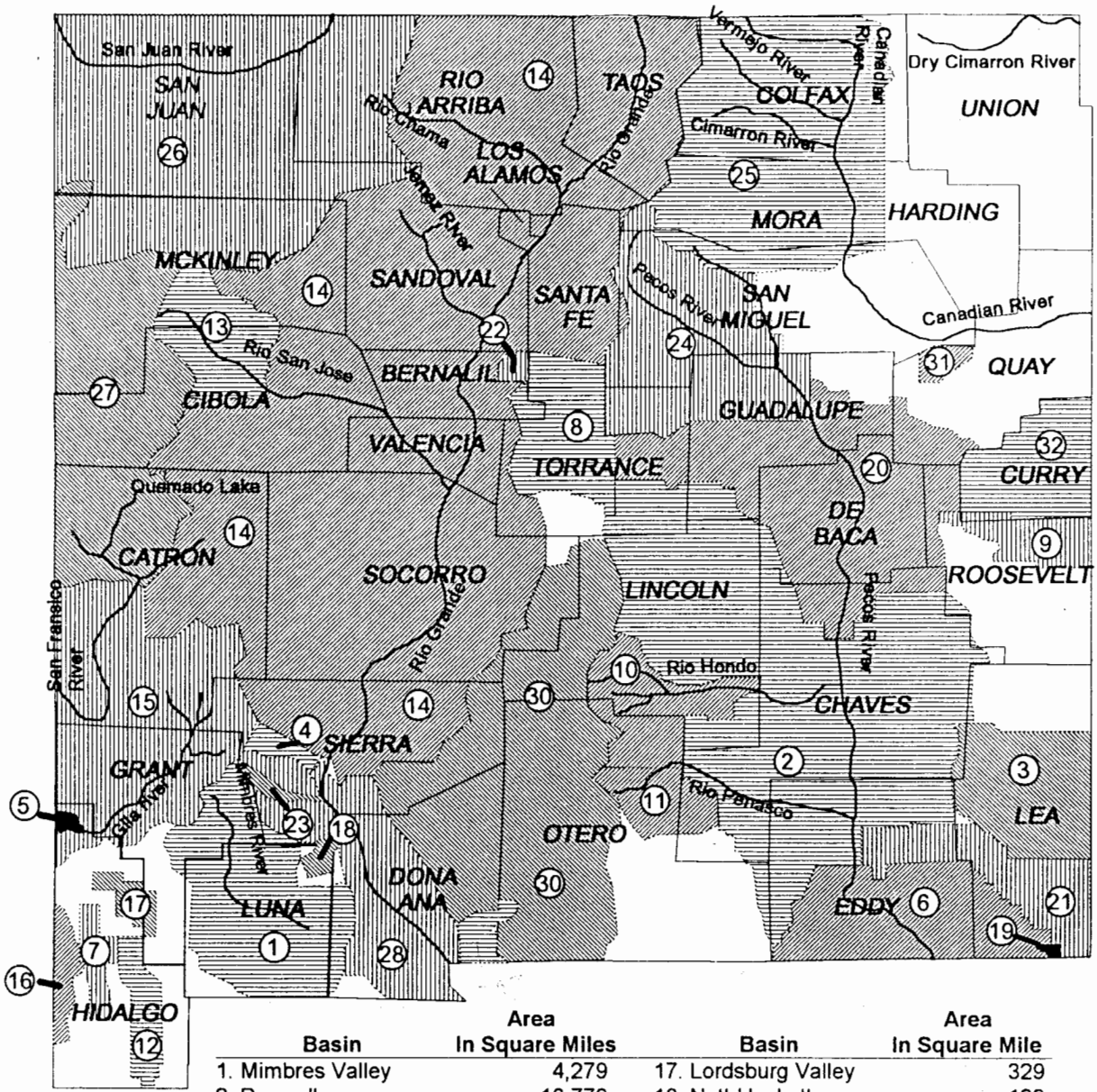

Basin	Area In Square Miles	Basin	Area In Square Mile
1. Mimbres Valley	4,279	17. Lordsburg Valley	329
2. Roswell	10,779	18. Nutt-Hockett	133
3. Lea County	2,180	19. Jal	15
4. Hot Springs	284	20. Fort Sumner	4,924
5. Virden Valley	19	21. Capitan	1,550
6. Carlsbad	2,347	22. Sandia	73
7. Animas	426	23. Las Animas Creek	131
8. Estancia	2,005	24. Upper Pecos	3,842
9. Portales	628	25. Candian River	5,825
10. Hondo	1,101	26. San Juan	9,727
11. Penasco	903	27. Gallup	5,424
12. Playas Valley	515	28. Lower Rio Grande	3,858
13. Bluewater	1,318	29. Hueco	255
14. Rio Grande	26,209	30. Tularosa	6,070
15. Gila-San Francisco	5,659	31. Tucumcari	177
16. San Simon	263	32. Curry County	1,350
			102,598

Fig. 13. Groundwater basins in New Mexico declared by the State Engineer as of June 30, 1994.

TABLE 38. IRRIGATED CROPLAND ACREAGE BY SUBBASIN AND IRRIGATION SYSTEM TYPE, BERNALILLO COUNTY, 1995.

SUBBASIN		RIO GRANDE			ESTANCIA		
USGS HYDROLOGIC UNIT NO.		13020203			1305001		
IRRIGATED CROP	COUNTY TOTAL (acres)	FLOOD (acres)	SPRINKLER (acres)	DRIP (acres)	FLOOD (acres)	SPRINKLER (acres)	DRIP (acres)
CORN	800	800	--	--	--	--	--
SORGHUM-GRAIN	--	--	--	--	--	--	--
SORGHUM-ALL OTHER	200	200	--	--	--	--	--
WHEAT	100	80	--	--	20	--	--
BARLEY	--	--	--	--	--	--	--
OTHER SMALL GRAIN	150	150	--	--	--	--	--
COTTON-UPLAND	--	--	--	--	--	--	--
COTTON-AMERICAN/PIMA	--	--	--	--	--	--	--
PEANUTS	--	--	--	--	--	--	--
SUGAR BEETS	--	--	--	--	--	--	--
DRY BEANS	--	--	--	--	--	--	--
ALL OTHER FIELD	260	260	--	--	--	--	--
POTATOES	--	--	--	--	--	--	--
LETTUCE	--	--	--	--	--	--	--
ONIONS	--	--	--	--	--	--	--
CHILE	250	250	--	--	--	--	--
ALL OTHER VEGETABLES	500	500	--	--	--	--	--
ORCHARDS	100	70	--	30	--	--	--
VINEYARDS	200	--	--	200	--	--	--
ALFALFA	4,400	4,400	--	--		--	--
PLANTED PASTURE	2,100	2,100	--	--	--	--	--
NATIVE PASTURE	--	--	--	--	--	--	--
SUBTOTAL ALL CROPS	9,060	8,810	0	230	20	0	0
MULTIPLE CROPPED	--	--	--	--	--	--	--
PLANTED NOT IRRIGATED	--	--	--	--	--	--	--
TOTAL ACRES IRRIGATED	9,060	8,810	0	230	20	0	0
DIVERTED-SET-ASIDE (PLANTED)	--	--	--	--	--	--	--
DIVERTED-SET-ASIDE (IDLE AND FALLOW)	--	--	--	--	--	--	--
IDLE AND FALLOW	1,570	1,340	60	10	160	0	0
TOTAL IRRIGATED CROPLAND	10,630	10,150	60	240	180	0	0

TABLE 39. IRRIGATED CROPLAND ACREAGE BY SUBBASIN AND IRRIGATION SYSTEM TYPE, CATRON COUNTY, 1995.

SUBBASIN		SAN FRANCISCO			QUEMADO			SAN AUGUSTIN		
USGS HYDROLOGIC UNIT NO.		15020003			15020003					
IRRIGATED CROP	COUNTY TOTAL (acres)	FLOOD (acres)	SPRINKLER (acres)	DRIP (acres)	FLOOD (acres)	SPRINKLER (acres)	DRIP (acres)	FLOOD (acres)	SPRINKLER (acres)	DRIP (acres)
CORN	--	--	--	--	10	--	--	--	--	--
SORGHUM-GRAIN	--	--	--	--	--	--	--	--	--	--
SORGHUM-ALL OTHER	--	--	--	--	--	--	--	--	--	--
WHEAT	400	370	--	--	30	--	--	--	--	--
BARLEY	--	--	--	--	--	--	--	--	--	--
OTHER SMALL GRAIN	60	60	--	--	--	--	--	--	--	--
COTTON-UPLAND	--	--	--	--	--	--	--	--	--	--
COTTON-AMERICAN/PIMA	--	--	--	--	--	--	--	--	--	--
PEANUTS	--	--	--	--	--	--	--	--	--	--
SUGAR BEETS	--	--	--	--	--	--	--	--	--	--
DRY BEANS	--	--	--	--	--	--	--	--	--	--
ALL OTHER FIELD	10	--	--	--	10	--	--	--	--	--
POTATOES	--	--	--	--	--	--	--	--	--	--
LETTUCE	--	--	--	--	--	--	--	--	--	--
ONIONS	--	--	--	--	--	--	--	--	--	--
CHILE	--	--	--	--	--	--	--	--	--	--
ALL OTHER VEGETABLES	30	8	--	--	20	--	--	2	--	--
ORCHARDS	30	22	--	--	8	--	--	--	--	--
VINEYARDS	15	8	--	--	7	--	--	--	--	--
ALFALFA	600	270	--	--	330	--	--	--	--	--
PLANTED PASTURE	790	590	--	--	100	--	--	100	--	--
NATIVE PASTURE	1,000	--	--	--	--	--	--	1,000	--	--
SUBTOTAL ALL CROPS	2,935	1,328	0	0	515	0	0	1,102	0	0
MULTIPLE CROPPED	--	--	--	--	--	--	--	--	--	--
PLANTED NOT IRRIGATED	620	420	--	--	--	--	--	200	--	--
Small Grains	300	300								
Orchards	20	20								
Alfalfa	100	100								
Native Pasture	200							200		
TOTAL ACRES IRRIGATED	2,315	908	0	0	515	0	0	902	0	0
DIVERTED-SET-ASIDE (PLANTED)	--	--	--	--	--	--	--	--	--	--
DIVERTED-SET-ASIDE (IDLE AND FALLOW)	--	--	--	--	--	--	--	--	--	--
IDLE AND FALLOW	1,945	922	0	0	15	0	0	548	450	0
TOTAL IRRIGATED CROPLAND	4,260	1,830	0	0	530	0	0	1,450	450	0

TABLE 40. IRRIGATED CROPLAND ACREAGE BY SUBBASIN AND IRRIGATION SYSTEM TYPE, CHAVES COUNTY, 1995.

SUBBASIN		PECOS RIVER*			RIO HONDO			RIO PENASCO			FORT SUMNER AND SCATTERED AREAS		
USGS HYDROLOGIC UNIT NO.		1306005 1306007	1306008 1306009	1306010	1306008			1306010			1306003		
IRRIGATED CROP	COUNTY TOTAL (acres)	FLOOD (acres)	SPRINKLER (acres)	DRIP (acres)	FLOOD (acres)	SPRINKLER (acres)	DRIP (acres)	FLOOD (acres)	SPRINKLER (acres)	DRIP (acres)	FLOOD (acres)	SPRINKLER (acres)	DRIP (acres)
CORN	7,700	7,300	200	--	200	--	--	--	--	--	--	--	--
SORGHUM-GRAIN	400	400	--	--	--	--	--	--	--	--	--	--	--
SORGHUM-ALL OTHER	7,000	6,700	200	--	100	--	--	--	--	--	--	--	--
WHEAT	--		--	--	--	--	--	--	--	--	--	--	--
BARLEY	1,500	1,100	--	--	300	100	--	--	--	--	--	--	--
OTHER SMALL GRAIN	3,620	3,100	220	--	100	--	--	200	--	--	--	--	--
COTTON-UPLAND	9,600	8,300	1,100	--	--	--	--	200	--	--	--	--	--
COTTON-AMERICAN/PIMA	--	--	--	--	--	--	--	--	--	--	--	--	--
PEANUTS	--	--	--	--	--	--	--	--	--	--	--	--	--
SUGAR BEETS	30	30	--	--	--	--	--	--	--	--	--	--	--
DRY BEANS	30	30	--	--	--	--	--	--	--	--	--	--	--
ALL OTHER FIELD	320	320	--	--	--	--	--	--	--	--	--	--	--
POTATOES	--	--	--	--	--	--	--	--	--	--	--	--	--
LETTUCE	--	--	--	--	--	--	--	--	--	--	--	--	--
ONIONS	30	30	--	--	--	--	--	--	--	--	--	--	--
CHILE	1,400	1,400	--	--	--	--	--	--	--	--	--	--	--
ALL OTHER VEGETABLES	240	235	--	--	--	--	--	5	--	--	--	--	--
ORCHARDS	2,900	2,310	40	200	--	--	--	350	--	--	--	--	--
VINEYARDS	45	45	--	--	--	--	--	--	--	--	--	--	--
ALFALFA	48,000	31,420	16,000	--	200	--	--	380	--	--	--	--	--
PLANTED PASTURE	3,000	1,800	250	--	--	--	--	450	--	--	500	--	--
NATIVE PASTURE	300	0	--	--	--	--	--	--	--	--	300	--	--
SUBTOTAL ALL CROPS	86,115	64,520	18,010	200	900	100	0	1,585	0	0	800	0	0
MULTIPLE CROPPED	4,000	4,000	--	--	--	--	--	--	--	--	--	--	--
Corn	1,000	1,000											
Cotton	1,000	1,000											
Sorghum-other	1,000	1,000											
Other Small Grains	1,000	1,000											
PLANTED NOT IRRIGATED	--	--	--	--	--	--	--	--	--	--	--	--	--
	--	--	--	--	--	--	--	--	--	--	--	--	--
TOTAL ACRES IRRIGATED	82,115	60,520	18,010	200	900	100	0	1,585	0	0	800	0	0
DIVERTED-SET-ASIDE (PLANTED)	--	--	--	--	--	--	--	--	--	--	--	--	--
DIVERTED-SET-ASIDE (IDLE AND FALLOW)	280	280	--	--	--	--	--	--	--	--	--	--	--
IDLE AND FALLOW	9,205	7,630	1,490	20	150	0	0	(185)	0	0	100	0	0
TOTAL IRRIGATED CROPLAND	91,600	68,430	19,500	220	1,050	100	0	1,400	0	0	900	0	0

*INCLUDES ROSWELL ARTESIAN BASIN & PECOS RIVER PUMPERS

TABLE 41. IRRIGATED CROPLAND ACREAGE BY SUBBASIN AND IRRIGATION SYSTEM TYPE, CIBOLA COUNTY, 1995.

SUBBASIN		RIO GRANDE			LOWER COLORADO		
USGS HYDROLOGIC UNIT NO.		13020207			1502004		
IRRIGATED CROP	COUNTY TOTAL (acres)	FLOOD (acres)	SPRINKLER (acres)	DRIP (acres)	FLOOD (acres)	SPRINKLER (acres)	DRIP (acres)
CORN	--	--	--	--	--	--	--
SORGHUM-GRAIN	--	--	--	--	--	--	--
SORGHUM-ALL OTHER	--	--	--	--	--	--	--
WHEAT	300	300	--	--	--	--	--
BARLEY	--	--	--	--	--	--	--
OTHER SMALL GRAIN	320	320	--	--	--	--	--
COTTON-UPLAND	--	--	--	--	--	--	--
COTTON-AMERICAN/PIMA	--	--	--	--	--	--	--
PEANUTS	--	--	--	--	--	--	--
SUGAR BEETS	--	--	--	--	--	--	--
DRY BEANS	--	--	--	--	--	--	--
ALL OTHER FIELD	30	30	--	--	--	--	--
POTATOES	--	--	--	--	--	--	--
LETTUCE	--	--	--	--	--	--	--
ONIONS	--	--	--	--	--	--	--
CHILE	--	--	--	--	--	--	--
ALL OTHER VEGETABLES	40	40	--	--	--	--	--
ORCHARDS	30	30	--	--	--	--	--
VINEYARDS	--	--	--	--	--	--	--
ALFALFA	900	900	--	--	--	--	--
PLANTED PASTURE	1,000	1,000	--	--	--	--	--
NATIVE PASTURE	450	450	--	--	--	--	--
SUBTOTAL ALL CROPS	3,070	3,070	0	0	0	0	0
MULTIPLE CROPPED	0	--	--	--	--	--	--
PLANTED NOT IRRIGATED	0	--	--	--	--		--
TOTAL ACRES IRRIGATED	3,070	3,070	0	0	0	0	0
DIVERTED-SET-ASIDE (PLANTED)	0	--	--	--	--	--	--
DIVERTED-SET-ASIDE (IDLE AND FALLOW)	0	--	--	--	--	--	--
IDLE AND FALLOW	5,990	5,350	0	0	640	0	0
TOTAL IRRIGATED CROPLAND	9,060	8,420	0	0	640	0	0

TABLE 42. IRRIGATED CROPLAND ACREAGE BY SUBBASIN AND IRRIGATION SYSTEM TYPE, COLFAX COUNTY, 1995.

SUBBASIN		CANADIAN			DRY CIMMARRON			PURGATORY			NEAR CAPULIN			VERMEJO			CIMMARRON RIVER		
USGS HYDROLOGIC UNIT NO.		11080001			11040001			11020010			11040001			11080001			11080002		
IRRIGATED CROP	COUNTY TOTAL (acres)	FLOOD (acres)	SPRINKLER (acres)	DRIP (acres)	FLOOD (acres)	SPRINKLER (acres)	DRIP (acres)	FLOOD (acres)	SPRINKLER (acres)	DRIP (acres)	FLOOD (acres)	SPRINKLER (acres)	DRIP (acres)	FLOOD (acres)	SPRINKLER (acres)	DRIP (acres)	FLOOD (acres)	SPRINKLER (acres)	DRIP (acres)
CORN	80	60	--	--	--	--	--	--	--	--	--	--	--	20	--	--	--	--	--
SORGHUM-GRAIN	--	--	--	--	--	--	--	--	--	--	--	--	--	--	--	--	--	--	--
SORGHUM-ALL OTHER	300	300	--	--	--	--	--	--	--	--	--	--	--	100	--	--	100	--	--
WHEAT	1,000	250	100	--	--	--	--	--	--	--	--	--	--	200	--	--	450	--	--
BARLEY	50	--	--	--	--	--	--	--	--	--	--	--	--	50	--	--	--	--	--
OTHER SMALL GRAIN	600	210	--	--	--	--	--	--	--	--	--	--	--	90	--	--	300	--	--
COTTON-UPLAND	--	--	--	--	--	--	--	--	--	--	--	--	--	--	--	--	--	--	--
COTTON-AMERICAN/PIMA	--	--	--	--	--	--	--	--	--	--	--	--	--	--	--	--	--	--	--
PEANUTS	--	--	--	--	--	--	--	--	--	--	--	--	--	--	--	--	--	--	--
SUGAR BEETS	--	--	--	--	--	--	--	--	--	--	--	--	--	--	--	--	--	--	--
DRY BEANS	--	--	--	--	--	--	--	--	--	--	--	--	--	--	--	--	--	--	--
ALL OTHER FIELD	--	--	--	--	--	--	--	--	--	--	--	--	--	--	--	--	--	--	--
POTATOES	--	--	--	--	--	--	--	--	--	--	--	--	--	--	--	--	--	--	--
LETTUCE	--	--	--	--	--	--	--	--	--	--	--	--	--	--	--	--	--	--	--
ONIONS	--	--	--	--	--	--	--	--	--	--	--	--	--	--	--	--	--	--	--
CHILE	--	--	--	--	--	--	--	--	--	--	--	--	--	--	--	--	--	--	--
ALL OTHER VEGETABLES	--	--	--	--	--	--	--	--	--	--	--	--	--	--	--	--	--	--	--
ORCHARDS	--	--	--	--	--	--	--	--	--	--	--	--	--	--	--	--	--	--	--
VINEYARDS	--	--	--	--	--	--	--	--	--	--	--	--	--	--	--	--	--	--	--
ALFALFA	9,500	2,550	500	--	--	--	--	--	--	--	--	--	--	3,925	120	--	1,875	530	--
PLANTED PASTURE	5,000	650	--	--	100	--	--	--	--	--	--	--	--	500	--	--	3,750	--	--
NATIVE PASTURE	4,000	1,080	--	--	380	--	--	160	--	--	380	--	--	--	--	--	2,000	--	--
SUBTOTAL ALL CROPS	20,730	5,100	600	0	480	0	0	160	0	0	380	0	0	4,885	120	0	8,475	530	0
MULTIPLE CROPPED	1,000	200	--	--	--	--	--	--	--	--	--	--	--	--	--	--	800	--	--
Wheat	500	100															400		
Planted Pasture	500	100															400	--	
PLANTED NOT IRRIGATED			--	--	--	--	--	--	--	--	--	--	--	--	--	--	--	--	--
Native pasture	--	--	--	--	--	--	--	--	--	--	--	--	--	--	--	--	--	--	--
TOTAL ACRES IRRIGATED	19,730	4,800	600	0	480	0	0	160	0	0	380	0	0	4,885	120	0	7,275	530	0
DIVERTED-SET-ASIDE (PLANTED)	--	--	--	--	--	--	--	--	--	--	--	--	--	--	--	--	--	--	--
DIVERTED-SET-ASIDE (IDLE AND FALLOW)	100	--	--	--	--	--	--	--	--	--	--	--	--	--	--	--	100	--	--
IDLE AND FALLOW	10,970	5,995	0	5	720	50	0	0	0	0	0	0	0	1,945	0	0	2,705	50	0
TOTAL IRRIGATED CROPLAND	30,800	10,795	600	5	1,200	50	0	160	0	0	380	0	0	6,830	120	0	10,080	580	0

TABLE 43. IRRIGATED CROPLAND ACREAGE BY SUBBASIN AND IRRIGATION SYSTEM TYPE, CURRY COUNTY, 1995.

SUBBASIN		BRAZOS - TEXAS GULF			ARKANSAS WHITE RED			PECOS		
USGS HYDROLOGIC UNIT NO.		12050001 12050002 12050005			11020101			13060004		
IRRIGATED CROP	COUNTY TOTAL (acres)	FLOOD (acres)	SPRINKLER (acres)	DRIP (acres)	FLOOD (acres)	SPRINKLER (acres)	DRIP (acres)	FLOOD (acres)	SPRINKLER (acres)	DRIP (acres)
CORN	32,600	3,100	25,340	--	1,500	935	--	--	1,725	--
SORGHUM-GRAIN	25,200	8,190	12,210	--	1,900	2,900	--	--	--	--
SORGHUM-ALL OTHER	3,430	530	2,700	--	--	200	--	--	--	--
WHEAT	60,000	17,490	40,680	--	510	610	--	--	710	--
BARLEY	130	--	--	--	--	--	--	--	130	--
OTHER SMALL GRAIN	1,640	660	450	--	--	--	--	--	530	--
COTTON-UPLAND	3,180	--	3,180	--	--	--	--	--	--	--
COTTON-AMERICAN/PIMA	0	--	--	--	--	--	--	--	--	--
PEANUTS	1,200	--	1,200	--	--	--	--	--	--	--
SUGAR BEETS	250	--	250	--	--	--	--	--	--	--
DRY BEANS	400	200	200	--	--	--	--	--	--	--
ALL OTHER FIELD	10	--	--	10	--	--	--	--	--	--
POTATOES	2,350	--	2,350	--	--	--	--	--	--	--
LETTUCE	--	--	--	--	--	--	--	--	--	--
ONIONS	310	--	310	--	--	--	--	--	--	--
CHILE	0	--	--	--	--	--	--	--	--	--
ALL OTHER VEGETABLES	4,210	30	4,150	10	10	--	--	10	--	--
ORCHARDS	175	10	--	165	--	--	--	--	--	--
VINEYARDS	5	--	--	5	--	--	--	--	--	--
ALFALFA	4,700	100	4,600	--	--	--	--	--	--	--
PLANTED PASTURE	4,200	--	4,200	--	--	--	--	--	--	--
NATIVE PASTURE	--	--	--	--	--	--	--	--	--	--
SUBTOTAL ALL CROPS	143,990	30,310	101,820	190	3,920	4,645	0	10	3,095	0
MULTIPLE CROPPED	4,100	2,000	2,000	--	--	100	--	--	--	--
Wheat	1,000	500	500							--
Sorghum-All Other	1,800	500	1,200			100				
Corn	1,000	1,000	--							
Cotton	300		300							
PLANTED NOT IRRIGATED	--	--	--	--	--	--	--	--	--	--
TOTAL ACRES IRRIGATED	139,890	28,310	99,820	190	3,920	4,545	0	10	3,095	0
	--	--	--	--	--	--	--	--	--	--
DIVERTED-SET-ASIDE (PLANTED)	--	--	--	--	--	--	--	--	--	--
DIVERTED-SET-ASIDE (IDLE AND FALLOW)	12,060	8,060	4,000	--	--	--	--	--	--	--
IDLE AND FALLOW	70,250	39,030	28,180	10	580	2,195	0	90	165	0
TOTAL IRRIGATED CROPLAND	222,200	75,400	132,000	200	4,500	6,740	0	100	3,260	0

TABLE 44. IRRIGATED CROPLAND ACREAGE BY SUBBASIN AND IRRIGATION SYSTEM TYPE, DEBACA COUNTY, 1995.

SUBBASIN		GROUNDWATER AREAS			FORT SUMNER		
USGS HYDROLOGIC UNIT NUMBER		13060003			13060003		
IRRIGATED CROP	COUNTY TOTAL (acres)	FLOOD (acres)	SPRINKLER (acres)	DRIP (acres)(acr	FLOOD (acres)	SPRINKLER (acres)	DRIP (acres)
CORN	--	--	--	--	--	--	--
SORGHUM-GRAIN	480	--	50	--	400	30	--
SORGHUM-ALL OTHER	280	--	--	--	280	--	--
WHEAT	1,000	--	300	--	700	--	--
BARLEY	--	--	--	--	--	--	--
OTHER SMALL GRAINS	550	--	130	--	420	--	--
COTTON-UPLAND	--	--	--	--	--	--	--
COTTON-AMERICAN/PIMA	--	--	--	--	--	--	--
PEANUTS	--	--	--	--	--	--	--
SUGAR BEETS	--	--	--	--	--	--	--
DRY BEANS	--	--	--	--	--	--	--
ALL OTHER FIELD	110	--	--	--	110	--	--
POTATOES	--	--	--	--	--	--	--
LETTUCE	--	--	--	--	--	--	--
ONIONS	--	--	--	--	--	--	--
CHILE	0	--	--	--	--	--	--
ALL OTHER VEGETABLES	30	--	--	--	30	--	--
ORCHARDS	30	--	--	--	30	--	--
VINEYARDS	--	--	--	--	--	--	--
ALFALFA	6,400	--	2,500	--	3,900	--	--
PLANTED PASTURE	1,000	--	100	--	900	--	--
NATIVE PASTURE	--	--	--	--	--	--	--
SUBTOTAL ALL CROPS	9,880	0	3,080	0	6,770	30	0
MULTIPLE CROPPED	1,550	--	500	--	1,050	--	--
Wheat	1,000		500		500		
Planted Pasture	300				300		
Other Small Grain	250	--	--	--	250	--	--
PLANTED NOT IRRIGATED	100	--	--	--	100	--	--
Other Small Grain	100	--	--	--	100	--	--
TOTAL ACRES IRRIGATED	8,230	0	2,580	0	5,620	30	0
DIVERTED-SET-ASIDE (PLANTED)	--	--	--	--	--	--	--
DIVERTED-SET-ASIDE (IDLE AND FALLOW)	4,000	250	3,500	--	250	--	--
IDLE AND FALLOW	990	25	720	0	65	180	0
TOTAL IRRIGATED CROPLAND	13,220	275	6,800	0	5,935	210	0

TABLE 45. IRRIGATED CROPLAND ACREAGE BY SUBBASIN AND IRRIGATION SYSTEM TYPE, DONA ANA COUNTY, 1995.

SUBBASIN		RIO GRANDE			HUECO			NUTT-HOCKETT		
USGS HYDROLOGIC UNIT NUMBER		13030102			13050003			13030202		
IRRIGATED CROP	COUNTY TOTAL (acres)	FLOOD (acres)	SPRINKLER (acres)	DRIP (acres)	FLOOD (acres)	SPRINKLER (acres)	DRIP (acres)	FLOOD (acres)	SPRINKLER (acres)	DRIP (acres)
CORN	4,000	4,000	--	--	--	--	--	--	--	--
SORGHUM-GRAIN	100	100	--	--	--	--	--	--	--	--
SORGHUM-ALL OTHER	520	520	--	--	--	--	--	--	--	--
WHEAT	2,000	1,885	--	--	--	--	--	115	--	--
BARLEY	420	420	--	--	--	--	--	--	--	--
OTHER SMALL GRAIN	1,870	1,450	410	--	--	10	--	--	--	--
COTTON-UPLAND	8,050	8,030	--	20	--	--	--	--	--	--
COTTON-AMERICAN PIMA	14,800	14,780	--	20	--	--	--	--	--	--
PEANUTS	--	--	--	--	--	--	--	--	--	--
SUGAR BEETS	--	--	--	--	--	--	--	--	--	--
DRY BEANS	10	10	--	--	--	--	--	--	--	--
ALL OTHER FIELD	1,480	780	700	--	--	--	--	--	--	--
POTATOES	--	--	--	--	--	--	--	--	--	--
LETTUCE	1,270	1,270	--	--	--	--	--	--	--	--
ONIONS	3,900	3,890	--	--	--	--	--	10	--	--
CHILE	6,000	5,845	--	100	--	--	--	55	--	--
ALL OTHER VEGETABLES	1,630	1,620	--	--	10	--	--	--	--	--
ORCHARDS	18,605	18,400	--	75	130	--	--	--	--	--
VINEYARDS	40	40	--	--	--	--	--	--	--	--
ALFALFA	15,700	15,470	200	--	15	15	--	--	--	--
PLANTED PASTURE	1,000	800	200	--	--	--	--	--	--	--
NATIVE PASTURE	--	--	--	--	--	--	--	--	--	--
SUBTOTAL ALL CROPS	81,395	79,310	1,510	215	155	25	0	180	0	0
MULTIPLE CROPPED	2,700	2,700	--	--	--	--	--	--	--	--
Sorghum Other	500	500								
Small Grains	500	500	--	--	--	--	--	--	--	--
Lettuce	800	800	--	--	--	--	--	--	--	--
Onions	900	900	--	--	--	--	--	--	--	--
PLANTED NOT IRRIGATED	--	--	--	--	--	--	--	--	--	--
TOTAL ACRES IRRIGATED	78,695	76,610	1,510	215	155	25	0	180	0	0
DIVERTED-SET-ASIDE (PLANTED)	--	--	--	--	--	--	--	--	--	--
DIVERTED-SET-ASIDE (IDLE AND FALLOW)	760	760	--	--	--	--	--	--	--	--
IDLE AND FALLOW	16,575	15,630	505	35	155	30	0	220	0	0
TOTAL IRRIGATED CROPLAND	96,030	93,000	2,015	250	310	55	0	400	0	0

TABLE 46. IRRIGATED CROPLAND ACREAGE BY SUBBASIN AND IRRIGATION SYSTEM TYPE, EDDY COUNTY, 1995.

SUBBASIN		ROSWELL ARTESIAN BASIN & VICINITY*			RIO PENASCO			CARLSBAD IRRIGATION DISTRICT			CARLSBAD BASIN		
USGS HYDROLOGIC UNIT NUMBER		13060007			13060010			13060011			13060011		
IRRIGATED CROP	COUNTY TOTAL (acres)	FLOOD (acres)	SPRINKLER (acres)	DRIP (acres)	FLOOD (acres)	SPRINKLER (acres)	DRIP (acres)	FLOOD (acres)	SPRINKLER (acres)	DRIP (acres)	FLOOD (acres)	SPRINKLER (acres)	DRIP (acres)
CORN	500	500	--	--	--	--	--	--	--	--	--	--	--
SORGHUM-GRAIN	20	20	--	--	--	--	--	--	--	--	--	--	--
SORGHUM-ALL OTHER	1,370	1150	70	--	--	--	--	150	--	--	--	--	--
WHEAT	100	100	--	--	--	--	--	--	--	--	--	--	--
BARLEY	170	140	--	--	--	--	--	30	--	--	--	--	--
OTHER SMALL GRAIN	1,930	900	330	--	100	--	--	500	--	--	100	--	--
COTTON-UPLAND	9,800	3010	3000	--	--	--	--	3,690	--	--	100	--	--
COTTON-AMERICAN PIMA	20	--	--	--	--	--	--	20	--	--	--	--	--
PEANUTS	--	--	--	--	--	--	--	--	--	--	--	--	--
SUGAR BEETS	220	20	200	--	--	--	--	--	--	--	--	--	--
DRY BEANS	50	--	50	--	--	--	--	--	--	--	--	--	--
ALL OTHER FIELD	20	--	--	--	--	--	--	20	--	--	--	--	--
POTATOES	--	--	--	--	--	--	--	--	--	--	--	--	--
LETTUCE	--	--	--	--	--	--	--	--	--	--	--	--	--
ONIONS	10	--	10	--	--	--	--	--	--	--	--	--	--
CHILE	1,000	500	400	--	--	--	--	100	--	--	--	--	--
ALL OTHER VEGETABLES	130	50	--	--	--	--	--	50	13	--	17	--	--
ORCHARDS	1,400	912	67	11	--	--	--	400	--	10	--	--	--
VINEYARDS	--	--	--	--	--	--	--	--	--	--	--	--	--
ALFALFA	35,000	2,100	18,300	--	1,500	--	--	11,600	500	--	1,000	--	--
PLANTED PASTURE	2,000	700	650	--	350	--	--	150	--	--	150	--	--
NATIVE PASTURE	460	--	50	--	--	--	--	--	--	--	410	--	--
SUBTOTAL ALL CROPS	54,200	10,102	23,127	11	1,950	0	0	16,710	513	10	1,777	0	0
MULTIPLE CROPPED	--	--	--	--	--	--	--	--	--	--	--	--	--
PLANTED NOT IRRIGATED	--	--	--	--	--	--	--	--	--	--	--	--	--
Planted Pasture	--	--	--	--	--	--	--	--	--	--	--	--	--
TOTAL ACRES IRRIGATED	54,200	10,102	23,127	11	1,950	0	0	16,710	513	10	1,777	0	0
DIVERTED-SET-ASIDE (PLANTED)	--	--	--	--	--	--	--	--	--	--	--	--	--
DIVERTED-SET-ASIDE (IDLE AND FALLOW)	0	--	--	--	--	--	--	--	--	--	--	--	--
IDLE AND FALLOW	21,490	3,963	1,008	9	1,225	0	0	7,495	507	5	7,278	0	0
TOTAL IRRIGATED CROPLAND	75,690	14,065	24,135	20	3,175	0	0	24,205	1,020	15	9,055	0	0

*Includes Pecos River Pumpers.

TABLE 47. IRRIGATED CROPLAND ACREAGE BY SUBBASIN AND IRRIGATION SYSTEM TYPE, GRANT COUNTY, 1995.

SUBBASIN		GILA			LORDSBURG			MIMBRES			SAN FRANCISCO		
USGS HYDROLOGIC UNIT NUMBER		15040002			15040003			13030202			15040004		
IRRIGATED CROP	COUNTY TOTAL (acres)	FLOOD (acres)	SPRINKLER (acres)	DRIP (acres)	FLOOD (acres)	SPRINKLER (acres)	DRIP (acres)	FLOOD (acres)	SPRINKLER (acres)	DRIP (acres)	FLOOD (acres)	SPRINKLER (acres)	DRIP (acres)
CORN	10	--	--	--	--	--	--	10	--	--	--	--	--
SORGHUM-GRAIN	70	--	--	--	--	--	--	70	--	--	--	--	--
SORGHUM-ALL OTHER	10	--	--	--	--	--	--	10	--	--	--	--	--
WHEAT	300	210	--	--	40	--	--	30	20	--	--	--	--
BARLEY	--	--	--	--	--	--	--	--	--	--	--	--	--
OTHER SMALL GRAIN	200	150	--	--	10	--	--	30	10	--	--	--	--
COTTON-UPLAND	--	--	--	--	--	--	--	--	--	--	--	--	--
COTTON-AMERICAN PIMA	--	--	--	--	--	--	--	--	--	--	--	--	--
PEANUTS	--	--	--	--	--	--	--	--	--	--	--	--	--
SUGAR BEETS	--	--	--	--	--	--	--	--	--	--	--	--	--
DRY BEANS	--	--	--	--	--	--	--	--	--	--	--	--	--
ALL OTHER FIELD	10	--	--	--	--	--	--	10	--	--	--	--	--
POTATOES	--	--	--	--	--	--	--	--	--	--	--	--	--
LETTUCE	--	--	--	--	--	--	--	--	--	--	--	--	--
ONIONS	0	--	--	--	--	--	--	--	--	--	--	--	--
CHILE	70	--	--	--	70	--	--	--	--	--	--	--	--
ALL OTHER VEGETABLES	60	2	--	--	50	--	--	8	--	--	--	--	--
ORCHARDS	200	16	--	--	--	--	--	184	--	--	--	--	--
VINEYARDS	5	2	--	--	3	--	--	--	--	--	--	--	--
ALFALFA	400	123	--	--	--	--	--	277	--	--	--	--	--
PLANTED PASTURE	2,000	548	--	--	93	--	--	1,267	80	--	12	--	--
NATIVE PASTURE	--	--	--	--	--	--	--	--	--	--	--	--	--
SUBTOTAL ALL CROPS	3,335	1,051	0	0	266	0	0	1,896	110	0	12	0	0
MULTIPLE CROPPED	20	--	--	--	--		--	--	20	--	--	--	--
Wheat	20								20				
PLANTED NOT IRRIGATED	--	--	--	--	--	--	--	--	--	--	--	--	--
TOTAL ACRES IRRIGATED	3,315	1,051	0	0	266	0	0	1,896	90	0	12	0	0
DIVERTED-SET-ASIDE (PLANTED)	--	--	--	--	--	--	--	--	--	--	--	--	--
DIVERTED-SET-ASIDE (IDLE AND FALLOW)	--	--	--	--	--	--	--	--	--	--	--	--	--
IDLE AND FALLOW	3,635	925	10	0	1,694	100	70	794	10	0	32	0	0
TOTAL IRRIGATED CROPLAND	6,950	1,976	10	0	1,960	100	70	2,690	100	0	44	0	0

TABLE 48. IRRIGATED CROPLAND ACREAGE BY SUBBASIN AND IRRIGATION SYSTEM TYPE, GUADALUPE COUNTY, 1995.

SUBBASIN		ANTON CHICO			PUERTO DE LUNA			COLONIAS			SCATTERED		
USGS HYDROLOGIC UNIT NUMBER		13060001			13060001			13060001			13060001		
IRRIGATED CROP	COUNTY TOTAL (acres)	FLOOD (acres)	SPRINKLER (acres)	DRIP (acres)	FLOOD (acres)	SPRINKLER (acres)	DRIP (acres)	FLOOD (acres)	SPRINKLER (acres)	DRIP (acres)	FLOOD (acres)	SPRINKLER (acres)	DRIP (acres)
CORN	30	20	--	--	5	--	--	3	--	--	2	--	--
SORGHUM-GRAIN	--	--	--	--	0	--	--	--	--	--	--	--	--
SORGHUM-ALL OTHER	150	50	--	--	90	--	--	--	--	--	10	--	--
WHEAT	100	60	--	--	40	--	--	--	--	--	--	--	--
BARLEY	--	--	--	--	--	--	--	--	--	--	--	--	--
OTHER SMALL GRAIN	40	20	--	--	10	--	--	--	--	--	10	--	--
COTTON-UPLAND	--	--	--	--	--	--	--	--	--	--	--	--	--
COTTON-AMERICAN PIMA	--	--	--	--	--	--	--	--	--	--	--	--	--
PEANUTS	--	--	--	--	--	--	--	--	--	--	--	--	--
SUGAR BEETS	--	--	--	--	--	--	--	--	--	--	--	--	--
DRY BEANS	30	30	--	--	--	--	--	--	--	--	--	--	--
ALL OTHER FIELD	10	2	--	--	--	--	--	--	--	--	8	--	--
POTATOES	--	--	--	--	--	--	--	--	--	--	--	--	--
LETTUCE	--	--	--	--	--	--	--	--	--	--	--	--	--
ONIONS	--	--	--	--	--	--	--	--	--	--	--	--	--
CHILE	--	--	--	--	--	--	--	--	--	--	--	--	--
ALL OTHER VEGETABLES	10	5	--	--	4	--	--	1	--	--	--	--	--
ORCHARDS	30	10	--	--	7	--	--	2	--	--	11	--	--
VINEYARDS	10	5	--	--	--	--	--	--	--	--	5	--	--
ALFALFA	1,330	1,000	--	--	245	--	--	60	--	--	5	20	--
PLANTED PASTURE	1,640	1,300	--	--	170	--	--	100	--	--	70	--	--
NATIVE PASTURE	400	75	--	--	25	--	--	50	--	--	250	--	--
SUBTOTAL ALL CROPS	3,780	2,577	0	0	596	0	0	216	0	0	371	20	0
MULTIPLE CROPPED	--	--	--	--	--	--	--	--	--	--	--	--	--
PLANTED NOT IRRIGATED	--	--	--	--	--	--	--	--	--	--	--	--	--
TOTAL ACRES IRRIGATED	3,780	2,577	0	0	596	0	0	216	0	0	371	20	0
DIVERTED-SET-ASIDE (PLANTED)	--	--	--	--	--	--	--	--	--	--	--	--	--
DIVERTED-SET-ASIDE (IDLE AND FALLOW)	120	120	--	--	--	--	--	--	--	--	--	--	--
IDLE AND FALLOW	280	43	10	0	64	0	0	134	0	0	29	0	0
TOTAL IRRIGATED CROPLAND	4,180	2,740	10	0	660	0	0	350	0	0	400	20	0

TABLE 49. IRRIGATED CROPLAND ACREAGE BY SUBBASIN AND IRRIGATION SYSTEM TYPE, HARDING COUNTY, 1995.

SUBBASIN USGS HYDROLOGIC UNIT NUMBER		CANADIAN 11080003 11080006 11080007		
IRRIGATED CROP	COUNTY TOTAL (acres)	FLOOD (acres)	SPRINKLER (acres)	DRIP (acres)
CORN	0	--	--	--
SORGHUM-GRAIN	700	--	700	--
SORGHUM-ALL OTHER	510	--	510	--
WHEAT	2,000	--	2,000	--
BARLEY	--	--	--	--
OTHER SMALL GRAIN	--	--	--	--
COTTON-UPLAND	--	--	--	--
COTTON-AMERICAN PIMA	--	--	--	--
PEANUTS	--	--	--	--
SUGAR BEETS	--	--	--	--
DRY BEANS	--	--	--	--
ALL OTHER FIELD	--	--	--	--
POTATOES	--	--	--	--
LETTUCE	--	--	--	--
ONIONS	--	--	--	--
CHILE	--	--	--	--
ALL OTHER VEGETABLES	30	10	10	10
ORCHARDS	10	10	--	--
VINEYARDS	--	--	--	--
ALFALFA	0	--	--	--
PLANTED PASTURE	*80*	*80*	--	--
NATIVE PASTURE	--	--	--	--
SUBTOTAL ALL CROPS	3,330	100	3,220	10
MULTIPLE CROPPED	700	--	700	--
SORGHUM - OTHER	700		700	
PLANTED NOT IRRIGATED	--	--	--	--
TOTAL ACRES IRRIGATED	2,630	100	2,520	10
DIVERTED-SET-ASIDE (PLANTED)	0	--	--	--
DIVERTED-SET-ASIDE (IDLE AND FALLOW)	1,800	1,070	730	--
IDLE AND FALLOW	250	50	200	--
TOTAL IRRIGATED CROPLAND	4,680	1,220	3,450	10

TABLE 50. IRRIGATED CROPLAND ACREAGE BY SUBBASIN AND IRRIGATION SYSTEM TYPE, HIDALGO COUNTY, 1995.

SUBBASIN		ANIMAS			SAN SIMON			PLAYAS			GILA			LORDSBURG		
USGS HYDROLOGIC UNIT NUMBER		15040003			15040006			13030201			15040002			15040003		
IRRIGATED CROP	COUNTY TOTAL (acres)	FLOOD (acres)	SPRINKLER (acres)	DRIP (acres)	FLOOD (acres)	SPRINKLER (acres)	DRIP (acres)	FLOOD (acres)	SPRINKLER (acres)	DRIP (acres)	FLOOD (acres)	SPRINKLER (acres)	DRIP (acres)	FLOOD (acres)	SPRINKLER (acres)	DRIP (acres)
CORN	1,050	288	550	–	–	–	–	–	–	–	212	–	–	–	–	–
SORGHUM-GRAIN	400	200	–	–	–	–	–	–	–	–	200	–	–	–	–	–
SORGHUM-ALL OTHER	300	50	50	–	–	160	–	–	–	–	40	–	–	–	–	–
WHEAT	1,100	730	140	–	–	120	–	–	–	–	110	–	–	–	–	–
BARLEY	0	–	–	–	–	–	–	–	–	–	–	–	–	–	–	–
OTHER SMALL GRAIN	1,210	1,098	–	–	–	12	–	–	–	–	80	20	–	–	–	–
COTTON-UPLAND	2,200	1,141	250	–	–	–	–	–	–	–	809	–	–	–	–	–
COTTON-AMERICAN PIMA	65	10	–	–	50	–	–	–	–	–	5	–	–	–	–	–
PEANUTS	–	–	–	–	–	–	–	–	–	–	–	–	–	–	–	–
SUGAR BEETS	–	–	–	–	–	–	–	–	–	–	–	–	–	–	–	–
DRY BEANS	15	–	15	–	–	–	–	–	–	–	–	–	–	–	–	–
ALL OTHER FIELD	30	30	–	–	–	–	–	–	–	–	–	–	–	–	–	–
POTATOES	–	–	–	–	–	–	–	–	–	–	–	–	–	–	–	–
LETTUCE	–	–	–	–	–	–	–	–	–	–	–	–	–	–	–	–
ONIONS	70	–	–	–	–	–	–	–	–	–	–	–	–	70	–	–
CHILE	2,240	1,345	215	–	55	–	–	–	–	–	155	–	–	470	–	–
ALL OTHER VEGETABLES	335	25	–	–	–	–	–	–	–	–	60	–	–	250	–	–
ORCHARDS	140	35	–	–	–	–	–	–	–	–	30	–	–	75	–	–
VINEYARDS	0	–	–	–	–	–	–	–	–	–	–	–	–	–	–	–
ALFALFA	770	370	–	–	–	–	–	–	–	–	300	–	–	100	–	–
PLANTED PASTURE	1,030	780	–	–	50	–	–	–	–	–	150	–	–	50	–	–
NATIVE PASTURE	0	–	–	–	–	–	–	–	–	–	–	–	–	–	–	–
SUBTOTAL ALL CROPS	10,955	6,102	1,220	0	155	292	0	0	0	0	2,151	20	0	1,015	0	0
MULTIPLE CROPPED	0	–	–	–	–	–	–	–	–	–	–	–	–	–	–	–
Wheat	0		–													
Other Small Grain	0		–													
PLANTED NOT IRRIGATED	280	–	–	–	–	280	–	–	–	–	–	–	–	–	–	–
Wheat	120	–	–	–	–	120	–	–	–	–	–	–	–	–	–	–
Sorghum - all other	160	–	–	–	–	160	–	–	–	–	–	–	–	–	–	–
TOTAL ACRES IRRIGATED	10,675	6,102	1,220	0	155	12	0	0	0	0	2,151	20	0	1,015	0	0
DIVERTED-SET-ASIDE (PLANTED)	–	–	–	–	–	–	–	–	–	–	–	–	–	–	–	–
DIVERTED-SET-ASIDE (IDLE AND FALLOW)	6,240	1,040	500	–	900	–	–	3,800	–	–	–	–	–	–	–	–
IDLE AND FALLOW	21,505	2,653	50	0	1,555	278	0	7,160	520	0	836	233	0	8,200	0	20
TOTAL IRRIGATED CROPLAND	38,420	9,795	1,770	0	2,610	290	0	10,960	520	0	2,987	253	0	9,215	0	20
											2,988					

TABLE 52. IRRIGATED CROPLAND ACREAGE BY SUBBASIN AND IRRIGATION SYSTEM TYPE, LINCOLN COUNTY, 1995.

SUBBASIN		PECOS BASIN						CENTRAL CLOSED BASIN		
USGS HYDROLOGIC UNIT NUMBER		RIO HONDO 13060008			SCATTERED 13060005			CARRIZOZO & VICINITY 13050003		
IRRIGATED CROP	COUNTY TOTAL (acres)	FLOOD (acres)	SPRINKLER (acres)	DRIP (acres)	FLOOD (acres)	SPRINKLER (acres)	DRIP (acres)	FLOOD (acres)	SPRINKLER (acres)	DRIP (acres)
CORN	10	10	--	--	--	--	--	--	--	--
SORGHUM-GRAIN	--	--	--	--	--	--	--	--	--	--
SORGHUM-ALL OTHER	--	--	--	--	--	--	--	--	--	--
WHEAT	50	50	--	--	--	--	--	--	--	--
BARLEY	0	--	--	--	--	--	--	--	--	--
OTHER SMALL GRAIN	135	75	--	--	--	--	--	--	60	--
COTTON-UPLAND	--	--	--	--	--	--	--	--	--	--
COTTON-AMERICAN PIMA	--	--	--	--	--	--	--	--	--	--
PEANUTS	--	--	--	--	--	--	--	--	--	--
SUGAR BEETS	--	--	--	--	--	--	--	--	--	--
DRY BEANS	--	--	--	--	--	--	--	--	--	--
ALL OTHER FIELD	--	--	--	--	--	--	--	--	--	--
POTATOES	--	--	--	--	--	--	--	--	--	--
LETTUCE	--	--	--	--	--	--	--	--	--	--
ONIONS	--	--	--	--	--	--	--	--	--	--
CHILE	--	--	--	--	--	--	--	--	--	--
ALL OTHER VEGETABLES	20	8	--	--	2	--	--	10	--	--
ORCHARDS	290	200	--	--	--	--	--	10	5	75
VINEYARDS	5	5	--	--	--	--	--	--	--	--
ALFALFA	700	600	50	--	--	--	--	50	--	--
PLANTED PASTURE	4,410	3,500	100	--	400	--	--	410	--	--
NATIVE PASTURE	--	--	--	--	--	--	--	--	--	--
SUBTOTAL ALL CROPS	5,620	4,448	150	0	402	0	0	480	65	75
MULTIPLE CROPPED	--	--	--	--	--	--	--	--	--	--
PLANTED NOT IRRIGATED	--	--	--	--	--	--	--	--	--	--
TOTAL ACRES IRRIGATED	5,620	4,448	150	0	402	0	0	480	65	75
DIVERTED-SET-ASIDE (PLANTED)	--	--	--	--	--	--	--	--	--	--
DIVERTED-SET-ASIDE (IDLE AND FALLOW)	--	--	--	--	--	--	--	--	--	--
IDLE AND FALLOW	690	262	50	0	38	0	0	340	0	0
TOTAL IRRIGATED CROPLAND	6,310	4,710	200	0	440	0	0	820	65	75

TABLE 53. IRRIGATED CROPLAND ACREAGE BY SUBBASIN AND IRRIGATION SYSTEM TYPE, LUNA COUNTY, 1995.

SUBBASIN		MIMBRES			NUTT-HOCKETT		
USGS HYDROLOGIC UNIT NUMBER		13020202			13020202		
IRRIGATED CROP	COUNTY TOTAL (acres)	FLOOD (acres)	SPRINKLER (acres)	DRIP (acres)	FLOOD (acres)	SPRINKLER (acres)	DRIP (acres)
CORN	2,800	520	--	--	2,280	--	--
SORGHUM-GRAIN	1,900	1,900	--	--	--	--	--
SORGHUM-ALL OTHER	200	200	--	--	--	--	--
WHEAT	4,000	3,090	--	--	780	130	--
BARLEY	80	80	--	--	--	--	--
OTHER SMALL GRAIN	1,100	630	--	--	470	--	--
COTTON-UPLAND	4,800	4,650	--	--	150	--	--
COTTON-AMERICAN PIMA	90	90	--	--	--	--	--
PEANUTS	--	--	--	--	--	--	--
SUGAR BEETS	--	--	--	--	--	--	--
DRY BEANS	500	500	--	--	--	--	--
ALL OTHER FIELD	30	30	--	--	--	--	--
POTATOES	--	--	--	--	--	--	--
LETTUCE	150	130	--	--	20	--	--
ONIONS	3,800	3,030	--	--	770	--	--
CHILE	8,200	6,850	--	--	1,350	--	--
ALL OTHER VEGETABLES	1,900	1,550	--	--	350	--	--
ORCHARDS	1,235	1,075	--	160	--	--	--
VINEYARDS	500	--	--	500	--	--	--
ALFALFA	2,800	970	--	--	1,480	350	--
PLANTED PASTURE	700	550	--	--	150	--	--
NATIVE PASTURE	10,350	10,350	--	--	--	--	--
SUBTOTAL ALL CROPS	45,135	36,195	0	660	7,800	480	0
MULTIPLE CROPPED	--	--	--	--	--	--	--
PLANTED NOT IRRIGATED	--	--	--	--	--	--	--
TOTAL ACRES IRRIGATED	45,135	36,195	0	660	7,800	480	0
DIVERTED-SET-ASIDE (PLANTED)	--	--	--	--	--	--	--
DIVERTED-SET-ASIDE (IDLE AND FALLOW)	3,780	2,000	--	--	1,780	--	--
IDLE AND FALLOW	25,035	22,235	1,050	840	410	470	30
TOTAL IRRIGATED CROPLAND	73,950	60,430	1,050	1,500	9,990	950	30

TABLE 54. IRRIGATED CROPLAND ACREAGE BY SUBBASIN AND IRRIGATION SYSTEM TYPE, McKINLEY COUNTY, 1995.

SUBBASIN		UPPER COLORADO			LOWER COLORADO			RIO GRANDE		
USGS HYDROLOGIC UNIT NUMBER		14080106			15020004					
IRRIGATED CROP	COUNTY TOTAL (acres)	FLOOD (acres)	SPRINKLER (acres)	DRIP (acres)	FLOOD (acres)	SPRINKLER (acres)	DRIP (acres)	FLOOD (acres)	SPRINKLER (acres)	DRIP (acres)
CORN	1,200	--	--	--	1,200	--	--	--	--	--
SORGHUM-GRAIN	--	--	--	--	--	--	--	--	--	--
SORGHUM-ALL OTHER	--	--	--	--	--	--	--	--	--	--
WHEAT	50	--	--	--	50	--	--	--	--	--
BARLEY	--	--	--	--	--	--	--	--	--	--
OTHER SMALL GRAIN	--	--	--	--	--	--	--	--	--	--
COTTON-UPLAND	--	--	--	--	--	--	--	--	--	--
COTTON-AMERICAN PIMA	--	--	--	--	--	--	--	--	--	--
PEANUTS	--	--	--	--	--	--	--	--	--	--
SUGAR BEETS	--	--	--	--	--	--	--	--	--	--
DRY BEANS	--	--	--	--	--	--	--	--	--	--
ALL OTHER FIELD	800	--	--	--	800	--	--	--	--	--
POTATOES	--	--	--	--	--	--	--	--	--	--
LETTUCE	--	--	--	--	--	--	--	--	--	--
ONIONS	--	--	--	--	--	--	--	--	--	--
CHILE	--	--	--	--	--	--	--	--	--	--
ALL OTHER VEGETABLES	210	10	--	--	200	--	--	--	--	--
ORCHARDS	10	--	--	--	10	--	--	--	--	--
VINEYARDS	--	--	--	--	--	--	--	--	--	--
ALFALFA	500	--	--	--	500	--	--	--	--	--
PLANTED PASTURE	1,200	200	--	--	1,000	--	--	--	--	--
NATIVE PASTURE	1,760	1,200	--	--	410	--	--	150	--	--
SUBTOTAL ALL CROPS	5,730	1,410	0	0	4,170	0	0	150	0	0
MULTIPLE CROPPED	--	--	--	--	--	--	--	--	--	--
PLANTED NOT IRRIGATED	--	--	--	--	--	--	--	--	--	--
	--	--	--	--	--	--	--	--	--	--
TOTAL ACRES IRRIGATED	5,730	1,410	0	0	4,170	0	0	150	0	0
DIVERTED-SET-ASIDE (PLANTED)	--	--	--	--	--	--	--	--	--	--
DIVERTED-SET-ASIDE (IDLE AND FALLOW)	--	--	--	--	--	--	--	--	--	--
IDLE AND FALLOW	710	660	--	--	30	0	0	20	0	0
TOTAL IRRIGATED CROPLAND	6,440	2,070	--	--	4,200	0	0	170	0	0

TABLE 55. IRRIGATED CROPLAND ACREAGE BY SUBBASIN AND IRRIGATION SYSTEM TYPE, MORA COUNTY, 1994.

SUBBASIN		CANADIAN		
USGS HYDROLOGIC UNIT NUMBER		11080004		
IRRIGATED CROP	COUNTY TOTAL (acres)	FLOOD (acres)	SPRINKLER (acres)	DRIP (acres)
CORN	–	–	–	–
SORGHUM-GRAIN	–	–	–	–
SORGHUM-ALL OTHER	–	–	–	–
WHEAT	100	40	60	–
BARLEY	–	–	–	–
OTHER SMALL GRAIN	500	440	60	–
COTTON-UPLAND	–	–	–	–
COTTON-AMERICAN PIMA	–	–	–	–
PEANUTS	–	–	–	–
SUGAR BEETS	–	–	–	–
DRY BEANS	–	–	–	–
ALL OTHER FIELD	130	90	–	40
POTATOES	–	–	–	–
LETTUCE	–	–	–	–
ONIONS	–	–	–	–
CHILE	–	–	–	–
ALL OTHER VEGETABLES	110	100	–	10
ORCHARDS	10	10	–	–
VINEYARDS	–	–	–	–
ALFALFA	3,700	3,470	230	–
PLANTED PASTURE	5,100	4,350	750	–
NATIVE PASTURE	5,000	5,000	–	–
SUBTOTAL ALL CROPS	14,650	13,500	1,100	50
MULTIPLE CROPPED	500	440	60	–
Small Grains	500	440	60	
PLANTED NOT IRRIGATED	–	–	–	–
TOTAL ACRES IRRIGATED	14,150	13,060	1,040	50
DIVERTED-SET-ASIDE (PLANTED)	–	–	–	–
DIVERTED-SET-ASIDE (IDLE AND FALLOW)	–	–	–	–
IDLE AND FALLOW	1,310	1,090	210	10
TOTAL IRRIGATED CROPLAND	15,460	14,150	1,250	60

TABLE 56. IRRIGATED CROPLAND ACREAGE BY SUBBASIN AND IRRIGATION SYSTEM TYPE, OTERO COUNTY, 1994.

SUBBASIN		RIO PENASCO			SALT BASIN			TULAROSA		
USGS HYDROLOGIC UNIT NUMBER		13060010			13050004			13050003		
IRRIGATED CROP	COUNTY TOTAL (acres)	FLOOD (acres)	SPRINKLER (acres)	DRIP (acres)	FLOOD (acres)	SPRINKLER (acres)	DRIP (acres)	FLOOD (acres)	SPRINKLER (acres)	DRIP (acres)
CORN	110	20	--	--	--	--	--	90	--	--
SORGHUM-GRAIN	--	--	--	--	--	--	--	--	--	--
SORGHUM-ALL OTHER	740	--	--	--	--	320	--	40	380	--
WHEAT	500	--	--	--	--	260	--	80	160	--
BARLEY	0	--	--	--	--	--	--	--	--	--
OTHER SMALL GRAIN	600	--	--	--		130	--	--	470	--
COTTON-UPLAND	150	--	--	--	150	--	--	--	--	--
COTTON-AMERICAN PIMA	--	--	--	--	--	--	--	--	--	--
PEANUTS	--	--	--	--	--	--	--	--	--	--
SUGAR BEETS	--	--	--	--	--	--	--	--	--	--
DRY BEANS	--	--	--	--	--	--	--	--	--	--
ALL OTHER FIELD	25	--	--	--	--	--	--	5	--	20
POTATOES	--	--	--	--	--	--	--	--	--	--
LETTUCE	--	--	--	--	--	--	--	--	--	--
ONIONS	--	--	--	--	--	--	--	--	--	--
CHILE	20	--	--	--	--	--	--	20	--	--
ALL OTHER VEGETABLES	100	--	--	--	95	--	--	5	--	--
ORCHARDS	2,205	245	--	--	20	--	--	5	70	1,865
VINEYARDS	10	--	--	--	--	--	--	--	--	10
ALFALFA	3,800	80	--	--	80	1,450	--	340	1,850	--
PLANTED PASTURE	650	200	--	--	--	--	--	450	--	--
NATIVE PASTURE	--	--	--	--	--	--	--	--	--	--
SUBTOTAL ALL CROPS	8,910	545	0	0	345	2,160	0	1,035	2,930	1,895
MULTIPLE CROPPED	150	--	--	--	20	--	--	50	80	--
Sorghum-All Other	70				20			50	--	
Other Small Grain	80								80	
PLANTED NOT IRRIGATED	--	--	--	--	--	--	--	--		--
TOTAL ACRES IRRIGATED	8,760	545	0	0	325	2,160	0	985	2,850	1,895
DIVERTED-SET-ASIDE (PLANTED)	--	--	--	--	--	--	--	--	--	--
DIVERTED-SET-ASIDE (IDLE AND FALLOW)	--	--	--	--			--	--	--	--
IDLE AND FALLOW	10,530	1,565	80	10	2,435	360	10	5,420	475	175
TOTAL IRRIGATED CROPLAND	19,290	2,110	80	10	2,760	2,520	10	6,405	3,325	2,070

TABLE 57. IRRIGATED CROPLAND ACREAGE BY SUBBASIN AND IRRIGATION SYSTEM TYPE, QUAY COUNTY, 1995.

SUBBASIN		PECOS			TUCUMCARI PROJECT			GROUNDWATER ARKANSAS WHITE RED BASINS		
USGS HYDROLOGIC UNIT NUMBER		13060004			11080006			11080006		
IRRIGATED CROP	COUNTY TOTAL (acres)	FLOOD (acres)	SPRINKLER (acres)	DRIP (acres)	FLOOD (acres)	SPRINKLER (acres)	DRIP (acres)	FLOOD (acres)	SPRINKLER (acres)	DRIP (acres)
CORN	700	--	350	--	350	--	--	--	--	--
SORGHUM-GRAIN	4,600	--	100	--	3,700	800	--	--	--	--
SORGHUM-ALL OTHER	5,000	--	360	--	3,000	1,640	--	--	--	--
WHEAT	6,500	--	2,000	--	4,500	--	--	--	--	--
BARLEY	--	--	--	--	--	--	--	--	--	--
OTHER SMALL GRAIN	580	--	--	--	580	--	--	--	--	--
COTTON-UPLAND	1,600	--	--	--	1,200	400	--	--	--	--
COTTON-AMERICAN PIMA	--	--	--	--	--	--	--	--	--	--
PEANUTS	--	--	--	--	--	--	--	--	--	--
SUGAR BEETS	--	--	--	--	--	--	--	--	--	--
DRY BEANS	10	--	--	--	10	--	--	--	--	--
ALL OTHER FIELD	50	--	--	--	50	--	--	--	--	--
POTATOES	--	--	--	--	--	--	--	--	--	--
LETTUCE	--	--	--	--	--	--	--	--	--	--
ONIONS	--	--	--	--	--	--	--	--	--	--
CHILE	10	--	--	--	10	--	--	--	--	--
ALL OTHER VEGETABLES	35	--	--	--	35	--	--	--	--	--
ORCHARDS	15	--	--	--	15	--	--	--	--	--
VINEYARDS	--	--	--	--	--	--	--	--	--	--
ALFALFA	9,800	--	450	--	9,350	--	--	--	--	--
PLANTED PASTURE	14,000	--	130	--	12,300	970	--	--	600	--
NATIVE PASTURE	--	--	--	--	--	--	--	--	--	--
SUBTOTAL ALL CROPS	42,900	0	3,390	0	35,100	3,810	0	0	600	0
MULTIPLE CROPPED	--	--	--	--	--	--	--	--	--	--
Wheat	--				--					
PLANTED NOT IRRIGATED	--	--	--	--	--	--	--	--	--	--
TOTAL ACRES IRRIGATED	42,900	0	3,390	0	35,100	3,810	0	0	600	0
DIVERTED-SET-ASIDE (PLANTED)	--	--	--	--	--	--	--	--	--	--
DIVERTED-SET-ASIDE (IDLE AND FALLOW)	880	100	40	--	600	40	--	--	100	--
IDLE AND FALLOW	11,710	3,150	970	0	250	750	0	3,490	3,100	0
TOTAL IRRIGATED CROPLAND	55,490	3,250	4,400	0	35,950	4,600	0	3,490	3,800	0

TABLE 58. IRRIGATED CROPLAND ACREAGE BY SUBBASIN AND IRRIGATION SYSTEM TYPE, RIO ARRIBA COUNTY, 1995.

SUBBASIN		SANTA CRUZ AND VIC.			RIO CHAMA			VELARDE & VIC			TRUCAS & VIC			UPPER COLORADO		
USGS HYDROLOGIC UNIT NUMBER		13020101			13020102			13020101			13020101			14080103		
IRRIGATED CROP	COUNTY TOTAL (acres)	FLOOD (acres)	SPRINKLER (acres)	DRIP (acres)	FLOOD (acres)	SPRINKLER (acres)	DRIP (acres)	FLOOD (acres)	SPRINKLER (acres)	DRIP (acres)	FLOOD (acres)	SPRINKLER (acres)	DRIP (acres)	FLOOD (acres)	SPRINKLER (acres)	DRIP (acres)
CORN	--	--	--	--	--	--	--	--	--	--	--	--	--	--	--	--
SORGHUM-GRAIN	--	--	--	--	--	--	--	--	--	--	--	--	--	--	--	--
SORGHUM-ALL OTHER	--	--	--	--	--	--	--	--	--	--	--	--	--	--	--	--
WHEAT	100	50	--	--	--	--	--	50	--	--	--	--	--	--	--	--
BARLEY	10	--	--	--	--	--	--	--	--	--	--	--	--	10	--	--
OTHER SMALL GRAIN	200	60	--	--	80	--	--	30	--	--	10	--	--	20	--	--
COTTON-UPLAND	--	--	--	--	--	--	--	--	--	--	--	--	--	--	--	--
COTTON-AMERICAN PIMA	--	--	--	--	--	--	--	--	--	--	--	--	--	--	--	--
PEANUTS	--	--	--	--	--	--	--	--	--	--	--	--	--	--	--	--
SUGAR BEETS	--	--	--	--	--	--	--	--	--	--	--	--	--	--	--	--
DRY BEANS	10	10	--	--	--	--	--	--	--	--	--	--	--	--	--	--
ALL OTHER FIELD	80	20	--	--	30	--	--	20	--	10	--	--	--	--	--	--
POTATOES	--	--	--	--	--	--	--	--	--	--	--	--	--	--	--	--
LETTUCE	2	2	--	--	--	--	--	--	--	--	--	--	--	--	--	--
ONIONS	3	3	--	--	--	--	--	--	--	--	--	--	--	--	--	--
CHILE	140	105	--	--	20	--	--	10	--	--	5	--	--	--	--	--
ALL OTHER VEGETABLES	1,100	500	--	--	80	--	--	390	--	--	80	--	--	50	--	--
ORCHARDS	1,000	250	--	--	170	--	--	550	--	--	30	--	--	--	--	--
VINEYARDS	35	5	--	--	--	--	--	5	--	25	--	--	--	--	--	--
ALFALFA	4,300	1,700	--	--	1,280	--	--	1,000	--	--	300	--	--	20	--	--
PLANTED PASTURE	21,600	1,200	--	--	18,250	--	--	550	--	--	1,500	--	--	100	--	--
NATIVE PASTURE	3,490	250	--	--	1,800	--	--	240	--	--	1,000	--	--	200	--	--
SUBTOTAL ALL CROPS	32,070	4,155	0	0	21,710	0	0	2,845	0	35	2,925	0	0	400	0	0
MULTIPLE CROPPED	10	--	--	--	--	--	--	10	--	--	--	--	--	--	--	--
Small Grains	10	--	--	--	--	--	--	10	--	--	--	--	--			
PLANTED NOT IRRIGATED	--	--	--	--	--	--	--	--	--	--	--	--	--	--	--	--
TOTAL ACRES IRRIGATED	32,060	4,155	0	0	21,710	0	0	2,835	0	35	2,925	0	0	400	0	0
DIVERTED-SET-ASIDE (PLANTED)	--	--	--	--	--	--	--	--	--	--	--	--	--	--	--	--
DIVERTED-SET-ASIDE (IDLE AND FALLOW)	--	--	--	--	--	--	--	--	--	--	--	--	--	--	--	--
IDLE AND FALLOW	9,050	970	0	0	7,800	0	0	55	0	0	185	0	0	40	0	0
TOTAL IRRIGATED CROPLAND	41,110	5,125	0	0	29,510	0	0	2,890	0	35 0	3,110	0	0	440	0	0

TABLE 59. IRRIGATED CROPLAND ACREAGE BY SUBBASIN AND IRRIGATION SYSTEM TYPE, ROOSEVELT COUNTY, 1995.

SUBBASIN		CAUSEY-LINGO			PECOS			PORTALES		
USGS HYDROLOGIC UNIT NUMBER		12050001			13060003			12050001		
IRRIGATED CROP	COUNTY TOTAL (acres)	FLOOD (acres)	SPRINKLER (acres)	DRIP (acres)	FLOOD (acres)	SPRINKLER (acres)	DRIP (acres)	FLOOD (acres)	SPRINKLER (acres)	DRIP (acres)
CORN	19,200	--	--	--	--	--	--	400	18,800	--
SORGHUM-GRAIN	7,400	--	--	--	--	--	--	1,000	6,400	--
SORGHUM-ALL OTHER	2,000	--	--	--	--	--	--	--	2,000	--
WHEAT	27,000	270	850	--	--	300	--	6,130	19,450	--
BARLEY	--	--	--	--	--	--	--	--	--	--
OTHER SMALL GRAIN	1,760	--	--	--	--	--	--	--	1,760	--
COTTON-UPLAND	5,770	700	2,140	--	--	--	--	800	2,130	--
COTTON-AMERICAN PIMA	--	--	--	--	--	--	--	--	--	--
PEANUTS	16,300	--	--	--	--	--	--	300	16,000	--
SUGAR BEETS	--	--	--	--	--	--	--	--	--	--
DRY BEANS	300	--	--	--	--	--	--	300	--	--
ALL OTHER FIELD	700	700	--	--	--	--	--	--	--	--
POTATOES	1,650	--	--	--	--	--	--	--	1,650	--
LETTUCE	--	--	--	--	--	--	--	--	--	--
ONIONS	35	--	--	--	--	--	--	--	35	--
CHILE	40	--	--	--	--	--	--	40	--	--
ALL OTHER VEGETABLES	170	--	--	--	--	--	--	--	170	--
ORCHARDS	145	--	--	--	--	--	--	60	40	45
VINEYARDS	2	--	--	--	--	--	--	--	--	2
ALFALFA	8,250	--	--	--	--	--	--	100	8,150	--
PLANTED PASTURE	2,200	--	540	--	--	--	--	600	1,060	--
NATIVE PASTURE	--	--	--	--	--	--	--	--	--	--
SUBTOTAL ALL CROPS	92,922	1,670	3,530	0	0	300	0	9,730	77,645	47
MULTIPLE CROPPED	7,500	--	--	--	--	--	--	4,000	3,500	--
Grain Sorghum	4,000	--	--	--	--	--	--	4,000	--	--
Wheat	3,500	--	--	--	--	--	--	--	3,500	--
PLANTED NOT IRRIGATED	--	--	--	--	--	--	--	--	--	--
TOTAL ACRES IRRIGATED	85,422	1,670	3,530	0	0	300	0	5,730	74,145	47
DIVERTED-SET-ASIDE (PLANTED)	--	--	--	--	--	--	--	--	--	--
DIVERTED-SET-ASIDE (IDLE AND FALLOW)	5,000	1,000	--	--	--	--	--	4,000	--	--
IDLE AND FALLOW	53,248	5,330	4,510	5	2,610	270	0	31,270	9,245	8
TOTAL IRRIGATED CROPLAND	143,670	8,000	8,040	5	2,610	570	0	41,000	83,390	55

TABLE 60. IRRIGATED CROPLAND ACREAGE BY SUBBASIN AND IRRIGATION SYSTEM TYPE, SANDOVAL COUNTY, 1995.

SUBBASIN		MIDDLE RIO GRANDE			JEMEZ			CUBA & VIC		
USGS HYDROLOGIC UNIT NUMBER		13020201			13020202			13020204		
IRRIGATED CROP	COUNTY TOTAL (acres)	FLOOD (acres)	SPRINKLER (acres)	DRIP (acres)	FLOOD (acres)	SPRINKLER (acres)	DRIP (acres)	FLOOD (acres)	SPRINKLER (acres)	DRIP (acres)
CORN	400	250	--	--	--	--	--	150	--	--
SORGHUM-GRAIN	50	50	--	--	--	--	--	--	--	--
SORGHUM-ALL OTHER	--	--	--	--	--	--	--	--	--	--
WHEAT	50	50	--	--	--	--	--	--	--	--
BARLEY	--	--	--	--	--	--	--	--	--	--
OTHER SMALL GRAIN	100	80	--	--	10	--	--	10	--	--
COTTON-UPLAND	--	--	--	--	--	--	--	--	--	--
COTTON-AMERICAN PIMA	--	--	--	--	--	--	--	--	--	--
PEANUTS	--	--	--	--	--	--	--	--	--	--
SUGAR BEETS	--	--	--	--	--	--	--	--	--	--
DRY BEANS	10	--	--	--	10	--	--	--	--	--
ALL OTHER FIELD	390	360	--	--	30	--	--	--	--	--
POTATOES	--	--	--	--	--	--	--	--	--	--
LETTUCE	--	--	--	--	--	--	--	--	--	--
ONIONS	--	--	--	--	--	--	--	--	--	--
CHILE	250	160	--	--	70	--	--	20	--	--
ALL OTHER VEGETABLES	1,000	780	--	--	200	--	--	20	--	--
ORCHARDS	360	300	--	--	40	--	--	20	--	--
VINEYARDS	30	15	--	15	--	--	--	--	--	--
ALFALFA	4,100	3,100	--	--	400	--	--	600	--	--
PLANTED PASTURE	1,770	670	--	--	600	--	--	500	--	--
NATIVE PASTURE	570	30	--	--	240	--	--	300	--	--
SUBTOTAL ALL CROPS	9,080	5,845	0	15	1,600	0	0	1,620	0	0
MULTIPLE CROPPED	--	--	--	--	--	--	--	--	--	--
PLANTED NOT IRRIGATED	--	--	--	--	--	--	--	--	--	--
TOTAL ACRES IRRIGATED	9,080	5,845	0	15	1,600	0	0	1,620	0	0
DIVERTED-SET-ASIDE (PLANTED)	--	--	--	--	--	--	--	--	--	--
DIVERTED-SET-ASIDE (IDLE AND FALLOW)	--	--	--	--	--	--	--	--	--	--
IDLE AND FALLOW	8,190	5,655	0	5	2,000	0	0	530	0	0
TOTAL IRRIGATED CROPLAND	17,270	11,500	0	20	3,600	0	0	2,150	0	0

TABLE 61. IRRIGATED CROPLAND ACREAGE BY SUBBASIN AND IRRIGATION SYSTEM TYPE, SAN JUAN COUNTY, 1995.

SUBBASIN		NAVAJO INDIAN IRRIGATION PROJECT			BUREAU OF INDIAN AFFAIRS IRRIGATION PROJECTS			REST OF COUNTY		
USGS HYDROLOGIC UNIT NUMBER		14080101 14080105						14080101 14080104 14080105		
IRRIGATED CROP	COUNTY TOTAL (acres)	FLOOD (acres)	SPRINKLER (acres)	DRIP (acres)	FLOOD (acres)	SPRINKLER (acres)	DRIP (acres)	FLOOD (acres)	SPRINKLER (acres)	DRIP (acres)
CORN	13,000	--	12,550	--	--	150		300	--	--
SORGHUM-GRAIN	--	--	--	--	--	--	--	--	--	--
SORGHUM-ALL OTHER	720	--	450	--	--	--	--	270	--	--
WHEAT	11,000	--	11,000	--	--	--	--	--	--	--
BARLEY	920	--	920	--	--	--	--	--	--	--
OTHER SMALL GRAIN	520	--	500	--	--	--	--	20	--	--
COTTON-UPLAND	--	--	--	--	--	--	--	--	--	--
COTTON-AMERICAN PIMA	--	--	--	--	--	--	--	--	--	--
PEANUTS	--	--	--	--	--	--	--	--	--	--
SUGAR BEETS	--	--	--	--	--	--	--	--	--	--
DRY BEANS	9,800	--	9,800	--	--	--	--	--	--	--
ALL OTHER FIELD	260	--	250	--	10	--	--	--	--	--
POTATOES	6,300	--	6,300	--	--	--	--	--	--	--
LETTUCE	--	--	--	--	--	--	--	--	--	--
ONIONS	400	--	400	--	--	--	--	--	--	--
CHILE	50	--	--	--	--	--	--	50	--	--
ALL OTHER VEGETABLES	3,460	--	600	--	2,800	--	--	60	--	--
ORCHARDS	385	--	225	--	--	--	--	160	--	--
VINEYARDS	--	--	--	--	--	--	--	--	--	--
ALFALFA	27,600	--	9,200	--	2,860	--	--	14,390	1,150	--
PLANTED PASTURE	14,625	--	100	--	4,850	--	--	9,675	--	--
NATIVE PASTURE	7,100	--	--	--	--	--	--	7,100	--	--
SUBTOTAL ALL CROPS	96,140	--	52,295	--	10,520	150	--	32,025	1,150	--
MULTIPLE CROPPED	1,230	--	1,230	--	--	--	--	--	--	--
Sorghum-All Other	575		575							
Barley	655		655							
PLANTED NOT IRRIGATED	--	--	--	--	--	--	--	--	--	--
TOTAL ACRES IRRIGATED	94,910	0	51,065	0	10,520	150		32,025	1,150	0
DIVERTED-SET-ASIDE (PLANTED)	--	--	--	--				--	--	--
DIVERTED-SET-ASIDE (IDLE AND FALLOW)	1,670	--	1,670	--				--	0	--
IDLE AND FALLOW	53,570	0	10,265	0	7,680	3,430	0	3,150	29,045	0
TOTAL IRRIGATED CROPLAND	150,150	0	63,000		18,200	3,580	0	35,175	30,195	0

TABLE 62. IRRIGATED CROPLAND ACREAGE BY SUBBASIN AND IRRIGATION SYSTEM TYPE, SAN MIGUEL COUNTY, 1995.

SUBBASIN		PECOS			CANADIAN								
					SAPILLO CREEK			CANADIAN			STORRIE PROJECT		
USGS HYDROLOGIC UNIT NUMBER		13060001			11080004			11080003			13060001		
IRRIGATED CROP	COUNTY TOTAL	FLOOD	SPRINKLER	DRIP	FLOOD	SPRINKLER	DRIP	FLOOD	SPRINKLER	DRIP	Flood	Sprinkler	Drip
	(acres)	(acres)	(acres)	(acres)	(acres)	(acres)	(acres)	(acres)	(acres)	(acres)	(acres)	(acres)	(acres)
CORN	150	--	--	--	--	--	--	150	--	--	--	--	--
SORGHUM-GRAIN	--	--	--	--	--	--	--	--	--	--	--	0	--
SORGHUM-ALL OTHER	250	10	--	--	120	--	--	40	--	--	30	50	--
WHEAT	800	90	--	--	100	155	--	200	0	--	255	--	--
BARLEY	0	--	--	--	--	--	--	--	--	--	--	--	--
OTHER SMALL GRAIN	1,540	100	--	--	20	20	--	20	--	--	1,360	20	--
COTTON-UPLAND	--	--	--	--	--	--	--	--	--	--	--	--	--
COTTON-AMERICAN PIMA	--	--	--	--	--	--	--	--	--	--	--	--	--
PEANUTS	--	--	--	--	--	--	--	--	--	--	--	--	--
SUGAR BEETS	--	--	--	--	--	--	--	--	--	--	--	--	--
DRY BEANS	--	--	--	--	--	--	--	--	--	--	--	--	--
ALL OTHER FIELD	20	--	--	--	--	--	--	--	--	--	20	--	--
POTATOES	--	--	--	--	--	--	--	--	--	--	--	--	--
LETTUCE	--	--	--	--	--	--	--	--	--	--	--	--	--
ONIONS	--	--	--	--	--	--	--	--	--	--	--	--	--
CHILE	--	--	--	--	--	--	--	--	--	--	--	--	--
ALL OTHER VEGETABLES	160	115	--	--	30	--	--	15	--	--	--	--	--
ORCHARDS	30	20	--	10	--	--	--	--	--	--	--	--	--
VINEYARDS	10	10	--	--	--	--	--	0	--	--	--	--	--
ALFALFA	2,800	1,000	0	--	200	--	--	200	--	--	1,000	400	--
PLANTED PASTURE	5,400	1,500	--	--	1,000	--	--	300	--	--	2,400	200	--
NATIVE PASTURE	600	370	--	--	230	--	--	--	--	--	--	--	--
SUBTOTAL ALL CROPS	11,760	3,215	0	10	1,700	175	0	925	0	0	5,065	670	0
MULTIPLE CROPPED	15	--	--	--	--	15	--	--	--	--	--	--	--
Other Small Grains	15					15	--						
PLANTED NOT IRRIGATED	0	--	--	--	--		--	--	--	--	--	--	--
TOTAL ACRES IRRIGATED	11,745	3,215	0	10	1,700	160	0	925	0	0	5,065	670	0
DIVERTED-SET-ASIDE (PLANTED)	0	--	--	--	--	--	--	--	--	--	--	--	--
DIVERTED-SET-ASIDE (IDLE AND FALLOW)	0	--	--	--	--	--	--	--	--	--	--	--	--
IDLE AND FALLOW	1,775	335	0	0	155	80	0	240	0	0	785	180	0
TOTAL IRRIGATED CROPLAND	13,520	3,550	0	10	1,855	240	0	1,165	0	0	5,850	850	0

TABLE 63. IRRIGATED CROPLAND ACREAGE BY SUBBASIN AND IRRIGATION SYSTEM TYPE, SANTA FE COUNTY, 1995.

SUBBASIN		SANTA CRUZ & VIC			SANTA FE & VIC			POJAQUE VALLEY IRRI. DIST.			ESTANCIA		
USGS HYDROLOGIC UNIT NUMBER		13020101			13020201			13020101			13050001		
IRRIGATED CROP	COUNTY TOTAL (acres)	FLOOD (acres)	SPRINKLER (acres)	DRIP (acres)	FLOOD (acres)	SPRINKLER (acres)	DRIP (acres)	FLOOD (acres)	SPRINKLER (acres)	DRIP (acres)	FLOOD (acres)	SPRINKLER (acres)	DRIP (acres)
CORN	5,500	30	--	--	10	--	--	70	--	--	320	5,070	--
SORGHUM-GRAIN	0	--	--	--	--	--	--	--	--	--	--	--	--
SORGHUM-ALL OTHER	2,300	--	--	--	--	--	--	--	--	--	150	2,150	--
WHEAT	2,000	50	--	--	50	--	--	--	--	--	100	1,800	--
BARLEY	0	--	--	--	--	--	--	0	--	--	--	--	--
OTHER SMALL GRAIN	250	25	--	--	100	--	--	25	--	--	100	--	--
COTTON-UPLAND	0	--	--	--	--	--	--	--	--	--	--	--	--
COTTON-AMERICAN PIMA	0	--	--	--	--	--	--	--	--	--	--	--	--
PEANUTS	0	--	--	--	--	--	--	--	--	--	--	--	--
SUGAR BEETS	0	--	--	--	--	--	--	--	--	--	--	--	--
DRY BEANS	80	--	--	--	--	--	--	--	--	--	--	80	--
ALL OTHER FIELD	20	--	--	--	--	--	20	--	--	--	--	--	--
POTATOES	0	--	--	--	--	--	--	--	--	--	--	--	--
LETTUCE	0	--	--	--	--	--	--	--	--	--	--	--	--
ONIONS	0	--	--	--	--	--	--	--	--	--	--	--	--
CHILE	200	50	--	--	100	--	--	30	--	--	20	--	--
ALL OTHER VEGETABLES	800	440	--	--	60	--	--	200	--	--	100	--	--
ORCHARDS	470	200	--	--	70	--	--	200	--	--	--	--	--
VINEYARDS	40	10	--	--	5	--	--	5	--	20	--	--	--
ALFALFA	6,000	3,200	--	--	300	--	--	800	--	--	--	1,700	--
PLANTED PASTURE	2,500	1,280	--	--	150	--	--	1,070	--	--	--	--	--
NATIVE PASTURE	550	450	--	--	100	--	--	--	--	--	--	--	--
SUBTOTAL ALL CROPS	20,710	5,735	0	0	945	0	20	2,400	0	20	790	10,800	0
MULTIPLE CROPPED	5,500	--	--	--	--	--	--	--	--	--	200	5,300	--
Corn	3,300	--	--	--	--	--	--	--	--	--	--	3,300	--
Sorghum - Other	2,200	--	--	--	--	--	--	--	--	--	200	2,000	--
PLANTED NOT IRRIGATED	0	--	--	--	--	--	--	--	--	--	--	--	--
TOTAL ACRES IRRIGATED	15,210	5,735	0	0	945	0	20	2,400	0	20	590	5,500	0
DIVERTED-SET-ASIDE (PLANTED)	0	--	--	--	--	--	--	--	--	--	--	--	--
DIVERTED-SET-ASIDE (IDLE AND FALLOW)	420	--	--	--	--	--	--	--	--	--	420	--	--
IDLE AND FALLOW	2,440	95	100	0	615	0	70	300	0	0	260	1,000	0
TOTAL IRRIGATED CROPLAND	18,070	5,830	100	0	1,560	0	90	2,700	0	20	1,270	6,500	0

TABLE 64. IRRIGATED CROPLAND ACREAGE BY SUBBASIN AND IRRIGATION SYSTEM TYPE, SIERRA COUNTY, 1995.

SUBBASIN		ELEPHANT BUTTE IRR DISTRICT & VIC*			ABOVE ELE-PHANT BUTTE			NUTT-HOCKET			LAKE VALLEY & SCATTERED		
USGS HYDROLOGIC UNIT NUMBER		13030101 13030102			13020211			13030202			13030101 13030102		
IRRIGATED CROP	COUNTY TOTAL (acres)	FLOOD (acres)	SPRINKLER (acres)	DRIP (acres)	FLOOD (acres)	SPRINKLER (acres)	DRIP (acres)	FLOOD (acres)	SPRINKLER (acres)	DRIP (acres)	FLOOD (acres)	SPRINKLER (acres)	DRIP (acres)
CORN	900	750	--	--	110	--	--	40	--	--	--	--	--
SORGHUM-GRAIN	0	--	--	--	--	--	--	--	--	--	--	--	--
SORGHUM-ALL OTHER	350	150	--	--	150	--	--	--	--	--	50	--	--
WHEAT	600	250	--	--	340	--	--	--	--	--	10	--	--
BARLEY	0	--	--	--	--	--	--	--	--	--	--	--	--
OTHER SMALL GRAIN	300	250	--	--	--	--	--	50	--	--	--	--	--
COTTON-UPLAND	40	40	--	--	--	--	--	--	--	--	--	--	--
COTTON-AMERICAN PIMA	15	15	--	--	--	--	--	--	--	--	--	--	--
PEANUTS	0	--	--	--	--	--	--	--	--	--	--	--	--
SUGAR BEETS	0	--	--	--	--	--	--	--	--	--	--	--	--
DRY BEANS	0	--	--	--	--	--	--	--	--	--	--	--	--
ALL OTHER FIELD	5	5	--	--	--	--	--	--	--	--	--	--	--
POTATOES	0	--	--	--	--	--	--	--	--	--	--	--	--
LETTUCE	50	50	--	--	--	--	--	--	--	--	--	--	--
ONIONS	425	400	--	--	--	--	--	25	--	--	--	--	--
CHILE	1,000	960	--	--	--	--	--	40	--	--	--	--	--
ALL OTHER VEGETABLES	40	20	--	--	15	--	--	--	--	--	5	--	--
ORCHARDS	370	300	--	--	5	--	--	--	--	--	65	--	--
VINEYARDS	660	--	--	--	--	--	660	--	--	--	--	--	--
ALFALFA	3,800	2,850	--	--	900	--	--	--	--	--	50	--	--
PLANTED PASTURE	700	50	--	--	650	--	--	--	--	--	--	--	--
NATIVE PASTURE	0	--	--	--	--	--	--	--	--	--	--	--	--
SUBTOTAL ALL CROPS	9,255	6,090	0	0	2,170	0	660	155	0	0	180	0	0
MULTIPLE CROPPED	200	200	--	--	--	--	--	--	--	--	--	--	--
Small Grains	50	50	--	--	--	--	--	--	--	--	--	--	--
Lettuce	50	50	--	--	--	--	--	--	--	--	--	--	--
Onions	100	100	--	--	--	--	--	--	--	--	--	--	--
PLANTED NOT IRRIGATED	0	--	--	--	--	--	--	--	--	--	--	--	--
TOTAL ACRES IRRIGATED	9,055	5,890	0	0	2,170	0	660	155	0	0	180	0	0
DIVERTED-SET-ASIDE (PLANTED)	0	--	--	--	--	--	--	--	--	--	--	--	--
DIVERTED-SET-ASIDE (IDLE AND FALLOW)	0	--	--	--	--	--	--	--	--	--	--	--	--
IDLE AND FALLOW	2,345	75	0	0	854	0	330	451	0	0	625	0	10
TOTAL IRRIGATED CROPLAND	11,400	5,965	0	0	3,024	0	990	606	0	0	805	0	10

*INCLUDES EBID, ANIMAS CREEK, PALOMAS CREEK, AND PERCHA CREEK

TABLE 65. IRRIGATED CROPLAND ACREAGE BY SUBBASIN AND IRRIGATION SYSTEM TYPE, SOCORRO COUNTY, 1995.

SUBBASIN		MIDDLE RIO GRANDE IRRIGATION DISTRICT & VICINITY			SAN AUGUSTIN			SCATTERED		
USGS Hydrologic Unit Number		13020203			13020208			13020203		
IRRIGATED CROP	COUNTY TOTAL (acres)	FLOOD (acres)	SPRINKLER (acres)	DRIP (acres)	FLOOD (acres)	SPRINKLER (acres)	DRIP (acres)	FLOOD (acres)	SPRINKLER (acres)	DRIP (acres)
CORN	800	800	--	--	--	--	--	--	--	--
SORGHUM-GRAIN	0	--	--	--	--	--	--	--	--	--
SORGHUM-ALL OTHER	700	600	--	--	--	--	--	100	--	--
WHEAT	200	200	--	--	--	--	--	--	--	--
BARLEY	0	--	--	--	--	--	--	--	--	--
OTHER SMALL GRAIN	1,200	950	--	--	--	--	--	250	--	--
COTTON-UPLAND	0	--	--	--	--	--	--	--	--	--
COTTON-AMERICAN PIMA	0	--	--	--	--	--	--	--	--	--
PEANUTS	0	--	--	--	--	--	--	--	--	--
SUGAR BEETS	0	--	--	--	--	--	--	--	--	--
DRY BEANS	0	--	--	--	--	--	--	--	--	--
ALL OTHER FIELD	30	30	--	--	--	--	--	--	--	--
POTATOES	0	--	--	--	--	--	--	--	--	--
LETTUCE	0	--	--	--	--	--	--	--	--	--
ONIONS	100	100	--	--	--	--	--	--	--	--
CHILE	300	300	--	--	--	--	--	--	--	--
ALL OTHER VEGETABLES	100	100	--	--	--	--	--	--	--	--
ORCHARDS	20	20	--	--	--	--	--	--	--	--
VINEYARDS	70	--	--	70	--	--	--	--	--	--
ALFALFA	13,000	12,000	--	--	--	--	--	1,000	--	--
PLANTED PASTURE	3,600	2,900	--	--	--	--	--	700	--	--
NATIVE PASTURE	400	--	--	--	--	--	--	400	--	--
SUBTOTAL ALL CROPS	20,520	18,000	0	70	0	0	0	2,450	0	0
MULTIPLE CROPPED	1,500	1,500	--	--	--	--	--	--	--	--
Sorghum - Other	750	750	--	--	--	--	--	--	--	--
Other Small Grains	750	750	--	--	--	--	--	--	--	--
PLANTED NOT IRRIGATED	0	--	--	--	--	--	--	--	--	--
TOTAL ACRES IRRIGATED	19,020	16,500	0	70	0	0	0	2,450	0	0
DIVERTED-SET-ASIDE (PLANTED)	0	--	--	--	--	--	--	--	--	--
DIVERTED-SET-ASIDE (IDLE AND FALLOW)	0	--	--	--	--	--	--	--	--	--
IDLE AND FALLOW	2,220	1,250	0	70	0	600	0	300	0	0
TOTAL IRRIGATED CROPLAND	21,240	17,750	0	140	0	600	0	2,750	0	0

TABLE 66. IRRIGATED CROPLAND ACREAGE BY SUBBASIN AND IRRIGATION SYSTEM TYPE, TAOS COUNTY, 1995.

SUBBASIN		COSTILLA			CERRO-QUESTA			TAOS			EMBUDO			PILAR-OJO CALIENTE		
USGS HYDROLOGIC UNIT NO		13020101			13020101			13020101			13020101			13020101		
IRRIGATED CROP	COUNTY TOTAL (acres)	FLOOD (acres)	SPRINKLER (acres)	DRIP (acres)	FLOOD (acres)	SPRINKLER (acres)	DRIP (acres)	FLOOD (acres)	SPRINKLER (acres)	DRIP (acres)	FLOOD (acres)	SPRINKLER (acres)	DRIP (acres)	FLOOD (acres)	SPRINKLER (acres)	DRIP (acres)
CORN	--	--	--	--	--	--	--	--	--	--	--	--	--	--	--	--
SORGHUM-GRAIN	--	--	--	--	--	--	--	--	--	--	--	--	--	--	--	--
SORGHUM-ALL OTHER	--	--	--	--	--	--	--	--	--	--	--	--	--	--	--	--
WHEAT	200	125	--	--	25	--	--	25	--	--	--	--	--	25	--	--
BARLEY	--	--	--	--	--	--	--	--	--	--	--	--	--	--	--	--
OTHER SMALL GRAIN	230	100	--	--	100	--	--	30	--	--	--	--	--	--	--	--
COTTON-UPLAND	--	--	--	--	--	--	--	--	--	--	--	--	--	--	--	--
COTTON-AMERICAN/PIMA	--	--	--	--	--	--	--	--	--	--	--	--	--	--	--	--
PEANUTS	--	--	--	--	--	--	--	--	--	--	--	--	--	--	--	--
SUGAR BEETS	--	--	--	--	--	--	--	--	--	--	--	--	--	--	--	--
DRY BEANS	30	5	--	--	5	--	--	15	--	--	5	--	--	--	--	--
ALL OTHER FIELD	--	--	--	--	--	--	--	--	--	--	--	--	--	--	--	--
POTATOES	--	--	--	--	--	--	--	--	--	--	--	--	--	--	--	--
LETTUCE	--	--	--	--	--	--	--	--	--	--	--	--	--	--	--	--
ONIONS	--	--	--	--	--	--	--	--	--	--	--	--	--	--	--	--
CHILE	--	--	--	--	--	--	--	--	--	--	--	--	--	--	--	--
ALL OTHER VEGETABLES	1,200	50	--	--	450	--	--	500	--	--	150	--	--	50	--	--
ORCHARDS	100	--	--	--	10	--	--	35	--	--	50	--	--	5	--	--
VINEYARDS	--	--	--	--	--	--	--	--	--	--	--	--	--	--	--	--
ALFALFA	12,600	2,000	100	--	2,000	200	--	4,750	50	--	3,450	50	--	--	--	--
PLANTED PASTURE	6,340	1,200	--	--	620	400	--	3,620	--	--	300	200	--	--	--	--
NATIVE PASTURE	8,800	2,000	--	--	1,000	--	--	4,780	--	--	1,020	--	--	--	--	--
SUBTOTAL ALL CROPS	29,500	5,480	100	0	4,210	600	0	13,755	50	0	4,975	250	0	80	0	0
MULTIPLE CROPPED	--	--	--	--	--	--	--	--	--	--	--	--	--	--	--	--
PLANTED NOT IRRIGATED	--	--	--	--	--	--	--	--	--	--	--	--	--	--	--	--
TOTAL ACRES IRRIGATED	29,500	5,480	100	0	4,210	600	0	13,755	50	0	4,975	250	0	80	0	0
DIVERTED-SET-ASIDE (PLANTED)	--	--	--	--	--	--	--	--	--	--	--	--	--	--	--	--
DIVERTED-SET-ASIDE (IDLE AND FALLOW)	1,210	--	--	--	--	1,210	--	--	0	--	--	--	--	--	--	--
IDLE AND FALLOW	11,190	410	90	0	1,430	270	0	5,755	150	0	2,875	150	0	140	0	0
TOTAL IRRIGATED CROPLAND	41,900	5,890	190	0	5,640	2,000	0	19,510	200	0	7,850	400	0	220	0	0

TABLE 67. IRRIGATED CROPLAND ACREAGE BY SUBBASIN AND IRRIGATION SYSTEM TYPE, TORRANCE COUNTY, 1995.

SUBBASIN USGS HYDROLOGIC UNIT NO.		ESTANCIA BASIN 13050001		
IRRIGATED CROP	COUNTY TOTAL	FLOOD	SPRINKLER	DRIP
	(acres)	(acres)	(acres)	(acres)
CORN	5,500	2,000	3,500	--
SORGHUM-GRAIN	0	--	--	--
SORGHUM-ALL OTHER	320	180	140	--
WHEAT	2,000	200	1,800	--
BARLEY	100	100	--	--
OTHER SMALL GRAIN	2,000	300	1,700	--
COTTON-UPLAND	0	--	--	--
COTTON-AMERICAN/PIMA	0	--	--	--
PEANUTS	0	--	--	--
SUGAR BEETS	0	--	--	--
DRY BEANS	800	200	600	--
ALL OTHER FIELD	610	10	600	--
POTATOES	10	10	--	--
LETTUCE	0	--	--	--
ONIONS	0	--	--	--
CHILE	0	--	--	--
ALL OTHER VEGETABLES	315	300	15	--
ORCHARDS	30	30	--	--
VINEYARDS	10	--	--	10
ALFALFA	7,500	3,100	4,400	--
PLANTED PASTURE	1,200	200	1,000	--
NATIVE PASTURE	210	210	--	--
SUBTOTAL ALL CROPS	20,605	6,840	13,755	10
MULTIPLE CROPPED	200	200	--	--
Wheat	200	200		
PLANTED NOT IRRIGATED	0	--	--	--
TOTAL ACRES IRRIGATED	20,405	6,640	13,755	10
DIVERTED-SET-ASIDE (PLANTED)	0	--	--	--
DIVERTED-SET-ASIDE (IDLE AND FALLOW)	5,800	5,000	800	--
IDLE AND FALLOW	11,905	10,810	1,445	30
TOTAL IRRIGATED CROPLAND	38,110	22,070	16,000	40

TABLE 68. IRRIGATED CROPLAND ACREAGE BY SUBBASIN AND IRRIGATION SYSTEM TYPE, UNION COUNTY, 1994.

SUBBASIN		DRY CIMARRON			TRAMPERUS CREEK			CLAYTON & VIC.		
USGS HYDROLOGIC UNIT NO.		11040001			11090102			11090103		
IRRIGATED CROP	COUNTY TOTAL (acres)	FLOOD (acres)	SPRINKLER (acres)	DRIP (acres)	FLOOD (acres)	SPRINKLER (acres)	DRIP (acres)	FLOOD (acres)	SPRINKLER (acres)	DRIP (acres)
CORN	20,000	--	--	--	--	--	--	300	19,700	--
SORGHUM-GRAIN	1,400	170	--	--	--	--	--	--	1,230	--
SORGHUM-ALL OTHER	3,510	--	--	--	--	--	--	--	3,510	--
WHEAT	23,000	500	1,100	--	600	--	--	250	20,550	--
BARLEY	0	--	--	--	--	--	--	--	--	--
OTHER SMALL GRAIN	110	--	--	--	--	--	--	--	110	--
COTTON-UPLAND	0	--	--	--	--	--	--	--	--	--
COTTON-AMERICAN/PIMA	0	--	--	--	--	--	--	--	--	--
PEANUTS	0	--	--	--	--	--	--	--	--	--
SUGAR BEETS	0	--	--	--	--	--	--	--	--	--
DRY BEANS	250	--	--	--	--	--	--	--	250	--
ALL OTHER FIELD	0	--	--	--	--	--	--	--	--	--
POTATOES	0	--	--	--	--	--	--	--	--	--
LETTUCE	0	--	--	--	--	--	--	--	--	--
ONIONS	0	--	--	--	--	--	--	--	--	--
CHILE	0	--	--	--	--	--	--	--	--	--
ALL OTHER VEGETABLES	20	--	--	--	--	--	--	20	--	--
ORCHARDS	15	--	--	--	--	--	--	15	--	--
VINEYARDS	0	--	--	--	--	--	--	--	--	--
ALFALFA	3,100	--	500	--	--	--	--	--	2,600	--
PLANTED PASTURE	2,660	2,160	500	--	--	--	--	--	--	--
NATIVE PASTURE	600	200	--	--	200	--	--	200	--	--
SUBTOTAL ALL CROPS	54,665	3,030	2,100	0	800	0	0	785	47,950	0
MULTIPLE CROPPED	7,000	1,000	--	--	--	--	--	--	6,000	--
Sorghum-All Other	2,500	--	--	--	--	--	--	--	2,500	--
Wheat	4,500	1,000	--	--	--	--	--	--	3,500	--
PLANTED NOT IRRIGATED	--	--	--	--	--	--	--	--	--	--
Native Pasture	--	--	--	--	--	--	--	--	--	--
TOTAL ACRES IRRIGATED	47,665	2,030	2,100	0	800	0	0	785	41,950	0
DIVERTED-SET-ASIDE (PLANTED)	90	--	--	--	--	--	--	90	--	--
DIVERTED-SET-ASIDE (IDLE AND FALLOW)	10,500	2,000	--	--	--	--	--	--	8,500	--
IDLE AND FALLOW	1,835	920	140	0	50	0	0	415	310	0
TOTAL IRRIGATED CROPLAND	60,000	4,950	2,240	0	850	0	0	1,200	50,760	0

TABLE 69. IRRIGATED CROPLAND ACREAGE BY SUBBASIN AND IRRIGATION SYSTEM TYPE, VALENCIA COUNTY, 1995.

SUBBASIN		MIDDLE RIO GRANDE IRRIGATION DISTRICT & VICINITY		
USGS HYDROLOGIC UNIT NO.		13020203		
IRRIGATED CROP	COUNTY TOTAL (acres)	FLOOD (acres)	SPRINKLER (acres)	DRIP (acres)
CORN	1,300	1,300	--	--
SORGHUM-GRAIN	0	--	--	--
SORGHUM-ALL OTHER	600	600	--	--
WHEAT	500	500	--	--
BARLEY	30	30	--	--
OTHER SMALL GRAIN	2,000	2,000	--	--
COTTON-UPLAND	0	--	--	--
COTTON-AMERICAN/PIMA	0	--	--	--
PEANUTS	0	--	--	--
SUGAR BEETS	0	--	--	--
DRY BEANS	0	--	--	--
ALL OTHER FIELD	600	580	--	20
POTATOES	0	--	--	--
LETTUCE	0	--	--	--
ONIONS	0	--	--	--
CHILE	200	200	--	--
ALL OTHER VEGETABLES	225	215	--	10
ORCHARDS	80	80	--	--
VINEYARDS	20	5	--	15
ALFALFA	11,000	11,000	--	--
PLANTED PASTURE	6,000	6,000	--	--
NATIVE PASTURE	400	400	--	--
SUBTOTAL ALL CROPS	22,955	22,910	0	45
MULTIPLE CROPPED	2,000	2,000	--	--
Sorghum - Other	1,000	1,000	--	--
Small Grains	1,000	1,000	--	--
PLANTED NOT IRRIGATED	0	--	--	--
Native Pasture	0	--	--	--
TOTAL ACRES IRRIGATED	20,955	20,910	0	45
DIVERTED-SET-ASIDE (PLANTED)	0	--	--	--
DIVERTED-SET-ASIDE (IDLE AND FALLOW)	0	--	--	--
IDLE AND FALLOW	7,545	6,390	1,100	55
TOTAL IRRIGATED CROPLAND	28,500	27,300	1,100	100

TABLE 70. ACREAGE OF CONSERVATION RESERVE PROGRAM AND SET-ASIDE PROGRAM IN NEW MEXICO BY COUNTY, 1995.

	CONSERVATION RESERVE PROGRAM				SET-ASIDE PROGRAM		
COUNTY	IRRIGATED ACREAGE	DRYLAND ACREAGE	TOTAL ACREAGE	COUNTY	IRRIGATED ACREAGE	DRYLAND ACREAGE	TOTAL ACREAGE
BERNALILLO	--	--	--	BERNALILLO	--	0	0
CATRON	--	--	--	CATRON	--	0	0
CHAVES	20	--	20	CHAVES	260	0	260
CIBOLA	--	1,120	1,120	CIBOLA	--	0	0
COLFAX	100	2,510	2,610	COLFAX	0	0	0
CURRY	12,060	152,220	164,280	CURRY	0	0	0
DEBACA	4,000	660	4,660	DEBACA	0	0	0
DONA ANA	650	--	650	DONA ANA	100	0	100
EDDY	--	--	--	EDDY	0	0	0
GRANT	--	--	--	GRANT	0	0	0
GUADALUPE	120	--	120	GUADALUPE	0	0	0
HARDING	1,800	15,220	17,020	HARDING	0	0	0
HIDALGO	6,060	--	6,060	HIDALGO	180	0	180
LEA	24,270	9,880	34,150	LEA	0	0	0
LINCOLN	--	--	--	LINCOLN	0	0	0
LUNA	3,350	--	3,350	LUNA	430	0	430
MCKINLEY	--	--	--	MCKINLEY	0	0	0
MORA	--	310	310	MORA	0	0	0
OTERO	--	--	--	OTERO	0	0	0
QUAY	880	81,620	82,500	QUAY	0	0	0
RIO ARRIBA	--	2,890	2,890	RIO ARRIBA	0	0	0
ROOSEVELT	5,000	119,785	124,785	ROOSEVELT	0	0	0
SANDOVAL	--	--	--	SANDOVAL	0	0	0
SAN JUAN	1,680	--	1,680	SAN JUAN	0	0	0
SAN MIGUEL	--	--	--	SAN MIGUEL	0	0	0
SANTA FE	420	1,510	1,930	SANTA FE	0	0	0
SIERRA	--	--	--	SIERRA	10	0	10
SOCORRO	--	--	--	SOCORRO	0	0	0
TAOS	1,210	--	1,210	TAOS	0	0	0
TORRANCE	5,800	3,860	9,660	TORRANCE	0	0	0
UNION	10,590	20,210	30,800	UNION	0	0	0
VALENCIA	--	--	--	VALENCIA	0	0	0
STATE TOTAL	78,010	411,795	489,805	STATE TOTAL	980	0	980

SELECTED REFERENCES

1. Lansford, R.R. "Planted Cropland Acreage in New Mexico in 1970 and 1971," *New Mexico Agriculture—1971*, Agricultural Experiment Station Research Report 235, New Mexico State University, Las Cruces, New Mexico, 1972, pp. 31–37.

2. Lansford, R.R. and R.D. Latham. "Planted Cropland Acreage in New Mexico in 1971 and 1972," *New Mexico Agriculture—1972*, Agricultural Experiment Station Research Report 260, New Mexico State University, Las Cruces, New Mexico, 1973, pp. 18–24.

3. Lansford, R.R. and E.F. Sorensen. "Planted Cropland Acreage in New Mexico in 1969 and 1970," *New Mexico Agriculture—1970*, Agricultural Experiment Station Research Report 195, New Mexico State University, Las Cruces, New Mexico, 1971, pp. 6–12.

4. Lansford, R.R. and E.F. Sorensen. "Trends in Irrigated Agriculture, 1970 and 1971," *New Mexico Agriculture—1971*, Agricultural Experiment Station Research Report 235, New Mexico State University, Las Cruces, New Mexico, 1972, pp. 42–43.

5. Lansford, R. R. and E.F. Sorensen. "Trends in Irrigated Agriculture 1940–1972," *New Mexico Agriculture—1972*, Agricultural Experiment Station Research Report 260, New Mexico State University, Las Cruces, New Mexico, 1973, pp. 16–17.

6. Lansford, R.R., E.F. Sorensen, B.J. Creel, and W.W. Wile. *Irrigated Cropland Acreage and Source of Water Used for Irrigation in New Mexico, by County*, Agricultural Experiment Station Research Report 305, New Mexico State University, Las Cruces, New Mexico, 1975.

7. Lansford, R.R., E.F. Sorensen, B.J. Creel, R.D. Latham, and W.W. Wile. *Sources of Irrigation Water and Irrigated and Dry Cropland Acreages in New Mexico, by County*, Agricultural Experiment Station Research Report 324, New Mexico State University, Las Cruces, New Mexico, 1976.

8. Lansford, R.R., E.F. Sorensen, B.J. Creel, W.W. Wile, and H.M. Stacks. *Sources of Irrigation Water and Irrigated and Dry Cropland Acreages in New Mexico, by County, 1971–1976*, Agricultural Experiment Station Research Report 348, New Mexico State University, Las Cruces, New Mexico, 1977.

9. Lansford, R.R., E.F. Sorensen, B.J. Creel, W.W. Wile, and H.M. Stacks. *Sources of Irrigation Water and Irrigated and Dry Cropland Acreages in New Mexico, by County, 1972–1977*, Agricultural Experiment Station Research Report 377, New Mexico State University, Las Cruces, New Mexico, 1978.

10. Lansford, R.R., E.F. Sorensen, B.J. Creel, W.W. Wile, and A. Thompson. *Sources of Irrigation Water and Irrigated and Dry Cropland Acreages in New Mexico, by County, 1973–1978*, Agricultural Experiment Station Research Report 405, New Mexico State University, Las Cruces, New Mexico, 1979.

11. Lansford, R.R., E.F. Sorensen, N.R. Gollehon, M. Fishburn, L. Losleben, B.J. Creel, and F. West. *Sources of Irrigation Water and Irrigated and Dry Cropland Acreages in New Mexico, by County, 1974–1979*, Agricultural Experiment Station Research Report 422, New Mexico State University, Las Cruces, New Mexico, 1980.

12. Lansford, R.R., E.F. Sorensen, B.J. Creel, N.R. Gollehon, M. Fishburn, L. Losleben, B.C. Wilson, and R. Roark. *Sources of Irrigation Water and Irrigated and Dry Cropland Acreages in New Mexico, by County, 1975–1980*, Agricultural Experiment Station Research Report 454, New Mexico State University, Las Cruces, New Mexico, 1981.

13. Lansford, R.R., E.F. Sorensen, B.J. Creel, N.R. Gollehon, B.C. Wilson, R. Roark, and G. Berger. *Sources of Irrigation Water and Irrigated and Dry Cropland Acreages in New Mexico, by County, 1976–1981*, Agricultural Experiment Station Research Report 495, New Mexico State University, Las Cruces, New Mexico, 1982.

14. Lansford, R.R., B.J. Creel, C.L. Mapel, B.C. Wilson, R. Roark, and D. Gerhardt. *Sources of Irrigation Water and Irrigated and Dry Cropland Acreages in New Mexico, by County, 1977–1982*, Agricultural Experiment Station Research Report 514, New Mexico State University, Las Cruces, New Mexico, 1984.

15. Lansford, R.R., B.J. Creel, F.G. West, H. Vanderberry, and D. Gerhardt. *Sources of*

Irrigation Water and Irrigated and Dry Cropland Acreages in New Mexico, by County, 1979–1983, Agricultural Experiment Station Research Report 554, New Mexico State University, Las Cruces, New Mexico, 1984.

16. Lansford, R.R., B.J. Creel, C.L. Mapel, F.G. West, B. Peacock, and D. Gerhardt. *Sources of Irrigation Water and Irrigated and Dry Cropland Acreages in New Mexico, by County, 1980–1984*, Agricultural Experiment Station Research Report 571, New Mexico State University, Las Cruces, New Mexico, 1985.

17. Lansford, R.R., B.J. Creel, C.L. Mapel, F.G. West, B. Peacock, H. Vanderberry, and D. Gerhardt. *Sources of Irrigation Water and Irrigated and Dry Cropland Acreages in New Mexico, by County, 1980–1985,* Agricultural Experiment Station Research Report 571, New Mexico State University, Las Cruces, New Mexico, 1986.

18. Lansford, R.R., B.J. Creel, C.L. Mapel, D. Gerhardt, F.G. West, and B. Peacock. *Sources of Irrigation Water and Irrigated and Dry Cropland Acreages in New Mexico, by County, 1984–1986*. Agricultural Experiment Station Research Report 620, New Mexico State University, Las Cruces, New Mexico, 1987.

19. Lansford, R. R., C. L. Mapel, C. Gerhardt, F. G. West, and B. Wilson. *Sources of Irrigation Water and Irrigated and Dry Cropland Acreage in New Mexico, by County, 1985–1987*, Agricultural Experiment Station Research Report 630, New Mexico State University, Las Cruces, New Mexico, 1988.

20. Lansford, R.R., C.L. Mapel, C. Gore, J. Hand, F.G. West, and B. Wilson. *Sources of Irrigation Water and Irrigated and Dry Cropland Acreage in New Mexico, by County, 1986–1988*. Agricultural Experiment Station Research Report 638, New Mexico State University, Las Cruces, New Mexico, 1989.

21. Lansford, R.R., C.L. Mapel, C. Gore, J. Hand, F.G. West, and B. Wilson. *Sources of Irrigation Water and Irrigated and Dry Cropland Acreage in New Mexico, by County, 1987–1989*. Agricultural Experiment Station Research Report 650, New Mexico State University, Las Cruces, New Mexico, 1990.

22. Lansford, R.R., L. Dominguez, C. Gore, J. Hand, F.G. West, B. Wilson, and T. Cohen. *Sources of Irrigation Water and Irrigated and Dry Cropland Acreage in New Mexico, by County, 1988–1990,* Agriculture Experiment Station Technical Report 4, New Mexico State University, Las Cruces, New Mexico, 1991.

23. Lansford, R.R., L. Dominguez, C. Gore, W.W. Wilken, F.G. West, B. Wilson, and S.L. Runyon. *Sources of Irrigation Water and Irrigated and Dry Cropland Acreage in New Mexico, by County, 1989–1991*, Agricultural Experiment Station Technical Report 13, New Mexico State University, Las Cruces, New Mexico, 1992.

24. Lansford, R.R., L. Dominguez, C. Gore, W.W. Wilken, F.G. West, B. Wilson and T.L. Franz. *Sources of Irrigation Water and Irrigated and Dry Cropland Acreage in New Mexico, by County, 1990–1992*, Agricultural Experiment Station Technical Report 16, New Mexico State University, Las Cruces, New Mexico, 1993.

25. Lansford, R.R., L. Dominguez, C. Gore, W.W. Wilken, F.G. West, B. Wilson and C.S. Coburn. *Sources of Irrigation Water and Irrigated and Dry Cropland Acreage in New Mexico, by County and Hydrologic Unit, 1991–1993*, Agricultural Experiment Station Technical Report 16, New Mexico State University, Las Cruces, New Mexico, 1994.

26. Lansford, R.R., T. Franz, C. Gore, W.W. Wilken, F.G. West, B. Wilson and C.S. Coburn. *Sources of Irrigation Water and Cropland Acreage in New Mexico, 1992– 1994*, Agricultural Experiment Station Technical Report 22, New Mexico State University, Las Cruces, New Mexico, 1995.

27. Lansford, R.R. Trends in Irrigated and Dryland Acreage in New Mexico, 1970–1994. Agricultural Experiment Station Bulletin (in process), New Mexico State University, Las Cruces, NM.

28. New Mexico Conservation Needs Committee. *New Mexico Soil and Water Conservation Needs Inventory*, Department of Development, Santa Fe, 1962.

29. New Mexico Conservation Needs Committee. *New Mexico Soil and Water Conservation Needs Inventory*, U.S. Soil Conservation Service, Albuquerque, 1970.

30. New Mexico Crop and Livestock Reporting Service. *New Mexico Agricultural Statistics, 1962–1985*, New Mexico Department of Agriculture, Las Cruces, New Mexico.

31. New Mexico Agricultural Statistics Service, *New Mexico Agricultural Statistics 1986–1994*, New Mexico Department of Agriculture, Las Cruces, New Mexico.

32. Sorensen, E. F. *Water Use by Categories in New Mexico Counties and River Basins and Irrigated and Dry Cropland Acreage in 1975*, New Mexico State Engineer Office Technical Report 41, Santa Fe, New Mexico, 1977.

33. Sorensen, E. F. *Water Use by Categories in New Mexico Counties and River Basins and Irrigated Acreage in 1980,* New Mexico State Engineer Technical Report 44, Santa Fe, New Mexico, 1982.

34. U.S. Bureau of Census. *1964 Census of Agriculture, Statistics for State and Counties, New Mexico*, U.S. Department of Commerce, Washington, D.C., 1964.

35. U.S. Bureau of Census. *1969 Census of Agriculture, New Mexico Individual County Reports*, U.S. Department of Commerce, Washington, D.C., 1971.

36. U.S. Bureau of Census. *1974 Census of Agriculture, New Mexico State and County Data*, U.S. Department of Commerce, Washington, D.C., 1977.

37. U.S. Bureau of Census. *1979 Census of Agriculture, New Mexico State and County Data*, U.S. Department of Commerce, Washington, D.C., 1980.

38. U.S. Bureau of Census, *1984 Census of Agriculture, New Mexico State and County Data*, U.S. Department of Commerce, Washington, D.C., 1989.

39. U.S. Bureau of Census, *1987 Census of Agriculture, New Mexico State and County Data*, U.S. Department of Commerce, Washington, D.C., 1992.

40. U.S. Bureau of Census, *1992 Census of Agriculture, New Mexico State and County Data*, U.S. Department of Commerce, Washington, D.C., 1995.

41. Wilson, Brian. *Water Use in New Mexico in 1985.* New Mexico State Engineer Office Technical Report 46. Santa Fe, New Mexico, 1986.

42. Wilson, Brian. *Water Use by Categories in New Mexico Counties and River Basins and Irrigated Acreage in New Mexico 1990*, New Mexico State Engineer Technical Report 47, Santa Fe, New Mexico, 1992.

New Mexico State University is an affirmative action/equal opportunity employer and educator. NMSU and the U.S. Department of Agriculture cooperating.

October 1996 **Las Cruces, NM**
5C